

OFFICIAL

hāi 814 #C31

Te Whanau a Kai

GIS Map Booklet

Moka Apiti
Crown Forestry Rental Trust
January, 2001

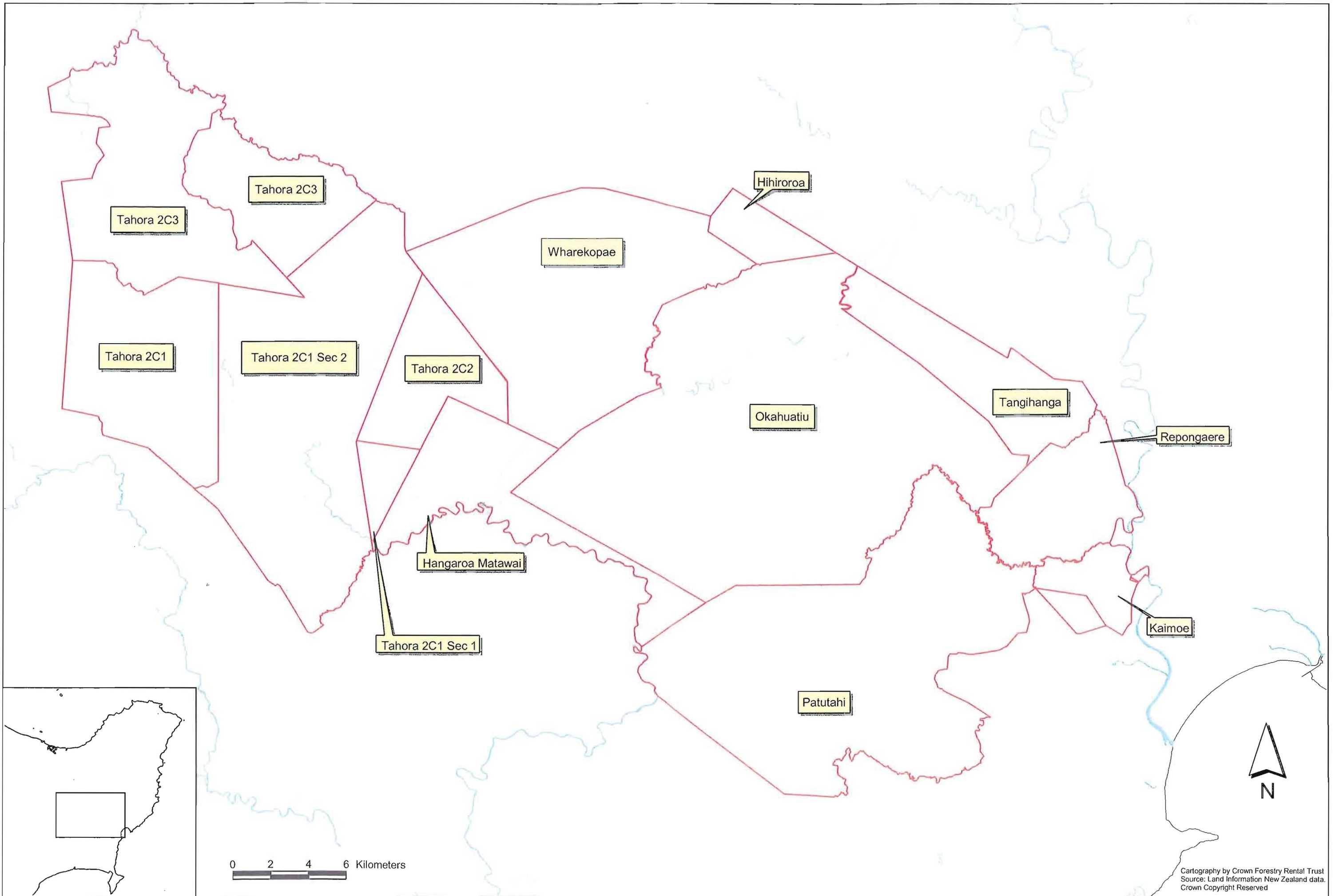


CROWN FORESTRY
RENTAL TRUST

NGĀ KAITIAKI RĒTI NGAHERE KARAUNA

Table of Content

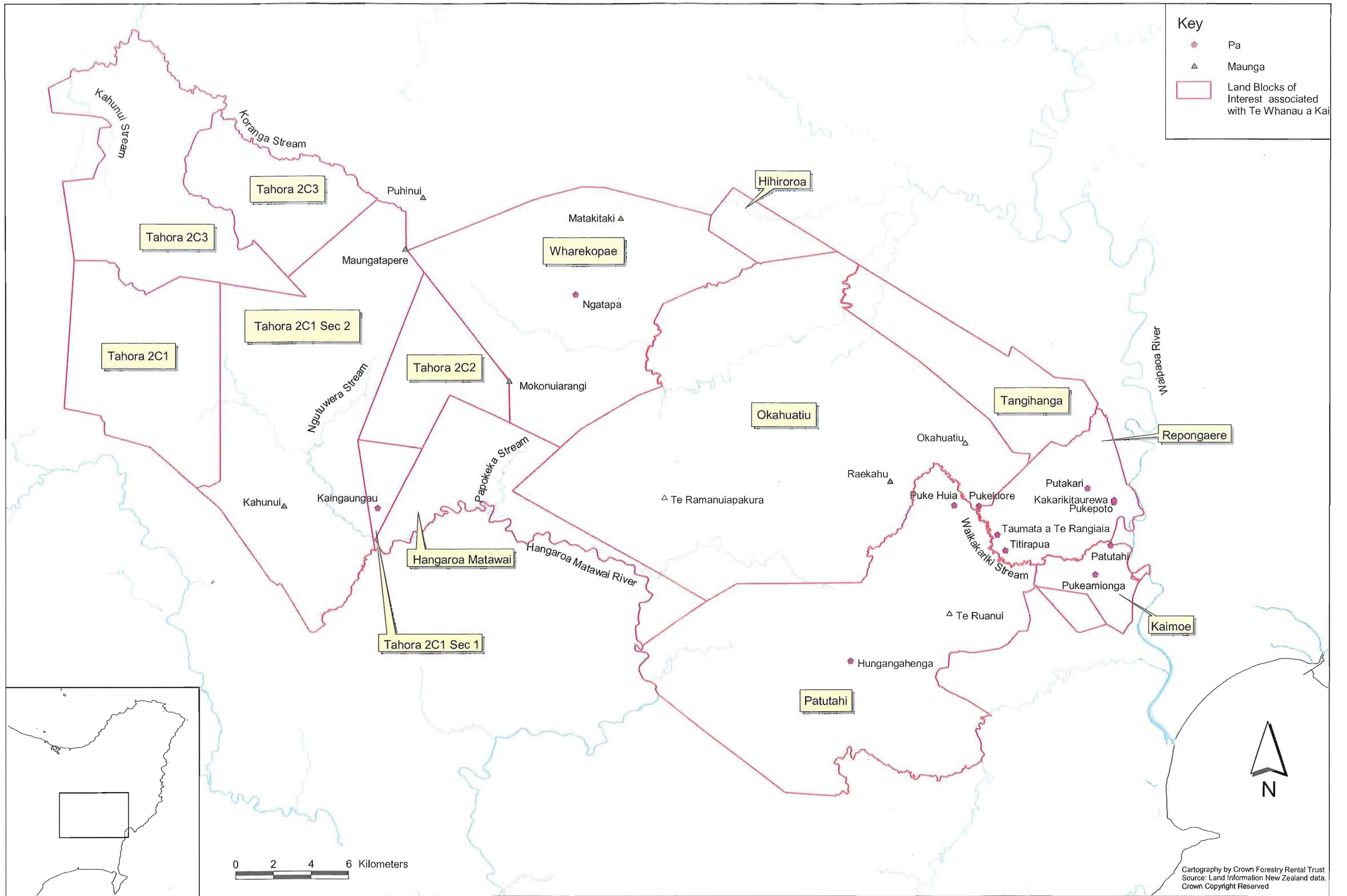
1. Land Blocks of Interest associated with Te Whanau a Kai
2. Traditional Rohe of Te Whanau a Kai
3. Lands associated with Ruapani and Tui
4. Traditional Rohe of Te Whanau a Kai [Places of Significance]
5. Traditional Rohe of Te Whanau a Kai



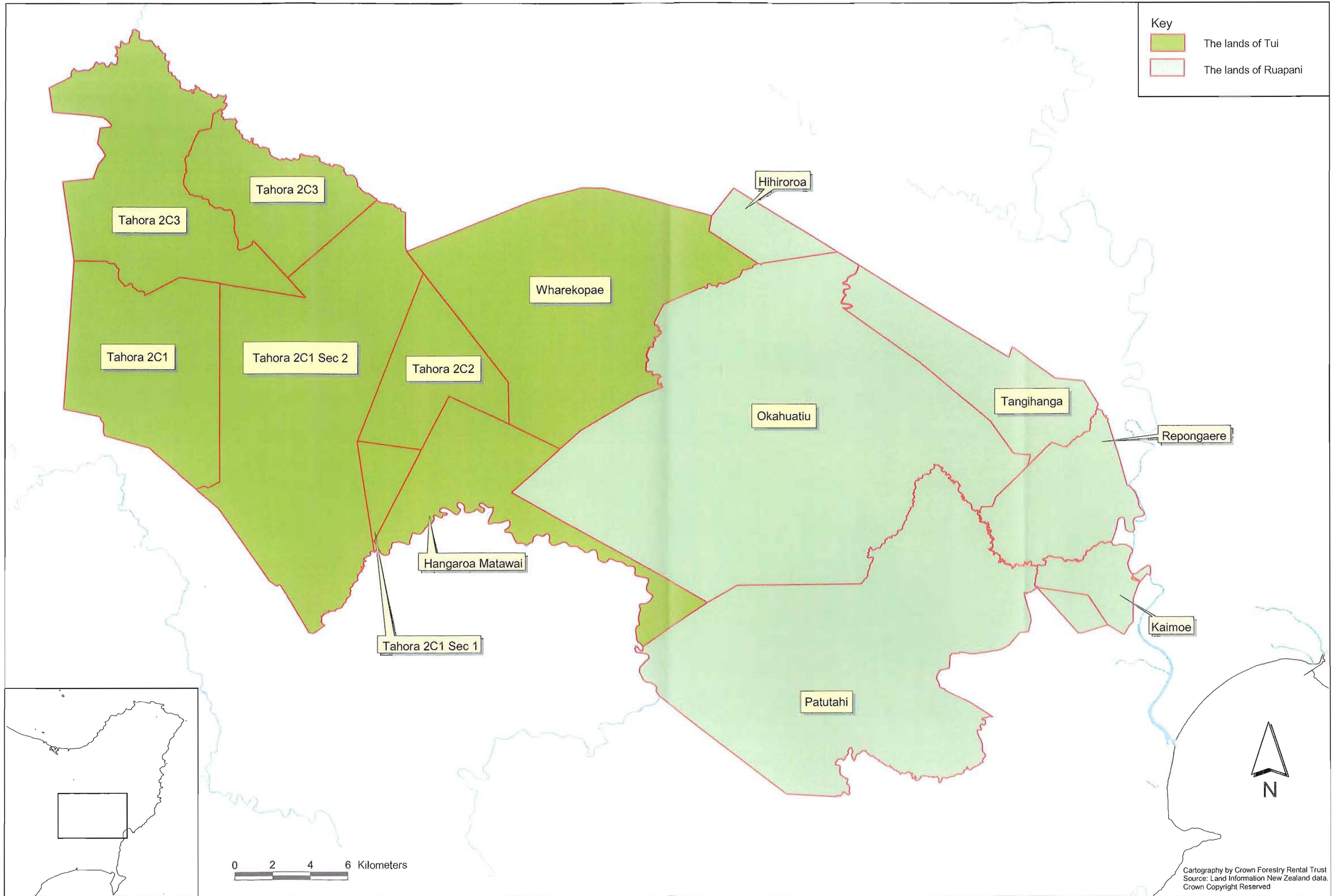
Cartography by Crown Forestry Rental Trust
 Source: Land Information New Zealand data.
 Crown Copyright Reserved

Map 1 Land Blocks of Interest associated with
 Te Whanau a Kai





Map 2 Traditional Rohe of Te Whanau a Kai



Map 3 Lands associated with Ruapani and Tui



Map 4 Traditional Rohe of Te Whanau a Kai
[Places of Significance]

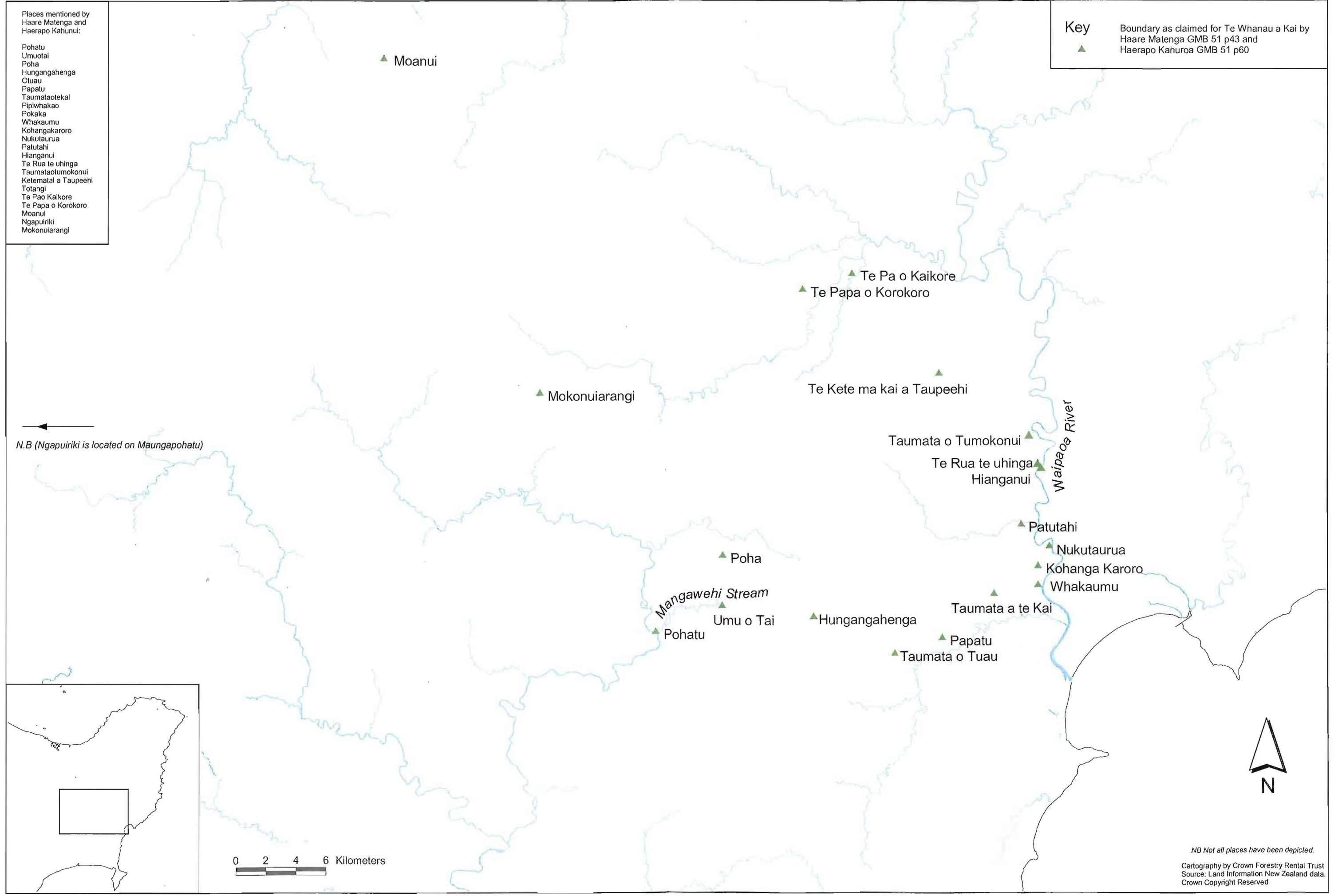


Cartography by Crown Forestry Rental Trust
Source: Land Information New Zealand data.
Crown Copyright Reserved

Places mentioned by Haare Matenga and Haerapo Kahunu:

- Pohatu
- Umuotai
- Poha
- Hungangahenga
- Oluau
- Papatu
- Taumataotekal
- Pipihakao
- Pokaka
- Whakaumu
- Kohangakaroro
- Nukutaurua
- Patutahi
- Hianganui
- Te Rua te uHINGA
- Taumataotumokonui
- Ketematal a Taupeehi
- Totangi
- Te Pao Kaikore
- Te Papa o Korokoro
- Moanui
- Ngapuiriki
- Mokonuiarangi

Key
 ▲ Boundary as claimed for Te Whanau a Kai by Haare Matenga GMB 51 p43 and Haerapo Kahuroa GMB 51 p60



N.B (Ngapuiriki is located on Maungapohatu)

Map 5 Traditional Rohe of Te Whanau a Kai

