

Turanganui a Kiwa

Overview Maps

Part 4

Moka Apiti & Moira Jackson
Crown Forestry Rental Trust
November, 2001



Table of Content

- 1. *Satellite imagery map of Turanganui a Kiwa***
- 2. *Satellite imagery map of Turanganui a Kiwa***
- 3. *Satellite imagery map of Turanganui a Kiwa***
- 4. *General Orientation Map***
- 5. *Gisborne Inquiry District***
- 6. *Turanganui in 1769***
- 7. *Places of Conflict 1864-67 (after "Map of Military operations in Bay of Plenty – East Coast districts 1864 – 1871" n.d.)***
- 8. *Places of conflict in 1868 involving Te Kooti and his followers (after Binney, "Redemption Songs" 1995)***
- 9. *Biggs Map 1867***
- 10. *Biggs Proposed Confiscation 1867***
- 11. *Land Tendered by the Natives 1867***
- 12. *1866 - 1868 Raupatu Boundaries as shown on "Chapman's Map of the North Island of New Zealand Including the Provinces of Auckland, Taranaki, Hawke's Bay and Wellington" n.d.***
- 13. *Oil springs and 1866-1868 Raupatu Boundaries 1866 - 1868***
- 14. *1866 – 1868 Raupatu Boundaries, 1868 Deed of Cession Boundary & Gisborne Hearing District***
- 15. *Changes in the Waipaoa River since 1868 (Waipaoa River data courtesy Landcare and Gisborne District Council)***
- 16. *Sketch Map of the Land Conceded to the Crown by the Native Owners 1868***
- 17. *Land Conceded to the Crown by the Native Owners 1868***
- 18. *Land Conceded to the Crown by the Native Owners 1868***
- 19. *Old Land Claims Granted by the Poverty Bay Commission 1869***

- 20. *Crown Grants Under the Poverty Bay Commission***
- 21. *Crown Grants 1871 to 1889***
- 22. *Read's Land Purchases in Turanganui a Kiwa by 1878***
- 23. *Wi Pere Estate 1908***
- 24. *Land affected by the operations of the New Zealand Native Land Settlement Company***
- 25. *East Coast Native Trust: Bank security Blocks sold by the Board***
- 26. *East Coast Native Trust: Lands outside the Bank Securities sold by the Board***
- 27. *East Coast Native Trust: Lands set aside for the Use and Occupation of Natives***
- 28. *East Coast Native Trust: Lands available for Lease or for Maori Occupation***
- 29. *Main Land Blocks in the Turanganui a Kiwa district***
- 30. *Land blocks - detail of Waipaoa River Flats***
- 31. *Land blocks - Southern Land Blocks***
- 32. *Blocks Adjacent to the Gisborne Inquiry District***
- 33. *Active Marae today in the Gisborne Inquiry District***

Bibliography

General remarks

This is the compilation of Turanganui a Kiwa Overview map books 1, 2 & 3 that were produced for the Gisborne Judicial Conference and the pending Overview hearing. The map book contains a set of maps graphically representing some key historical information from a generic perspective. Where applicable amendments have been made to a number of the maps, as well as the inclusion of new information for the maps.

The Crown Forestry Rental Trust's aim is to produce a series of maps for each claimant community as well as generic overview maps for the Gisborne Inquiry district.

The Mapping services provided to the Gisborne Inquiry district have been based on a collective approach. It is envisaged that all individual claimant communities would then be able to extract the spatial information to produce maps relevant to their historical research. This has been a co-ordinated effort between CFRT staff, contractors, the Waitangi Tribunal and the claimant communities.

A geographic information system (GIS) was used to create these maps. All maps have been geo-referenced to NZ map grid. This allows for comparison of a wide range of geographical information taken from many sources.

A brief description of the methodology for the maps will follow in chronological order.

Terralink LTD used satellite imagery to produce maps 1, 2 & 3. Map 1 is an orientation map of the Turanganui a Kiwa. Map 2 includes the land blocks Patutahi, Kaimoe and Muhunga. These three blocks are mentioned in a number of reports, and it was felt beneficial to display this in the light of today's development of Turanganui and see where they lay. Map 3 includes the Deed of Cession boundary and is taken from a higher and wider angle. The technique used for Maps 2 & 3 was the draping over of the Land Blocks and Deed of Cession over the satellite image of Turanganui a Kiwa.

Key historical maps were scanned and geo-referenced; the information was then digitised from the scanned images. An example of this process is the information relating to places of conflict shown on Map 7 which were digitised directly from a scanned image of a nineteenth century map, *Map of Military operations in Bay of Plenty – East Coast districts 1864 – 1871* N.D. Similarly in Map 12, the confiscation lines shown were digitised from *Chapman's Map of the North Island of New Zealand Including the Provinces of Auckland, Taranaki, Hawke's Bay and Wellington* N.D.

Maps 17 and 18, Land conceded to the Crown by the Native Owners 1868, is a further example of this process.

Map 9 Biggs map 1867 is a scanned image, showing the area Biggs wanted to confiscate. This map proved problematic to geo-reference and accurately digitise all line work. Therefore the map is shown as it is, with the text highlighted and line work thickened to accurately show graphic representation in maps 10 and 11.

The Waipaoa river data for Map 15 was purchased from Landcare Research who had digitised the river changes for the Gisborne District Council in 1995.

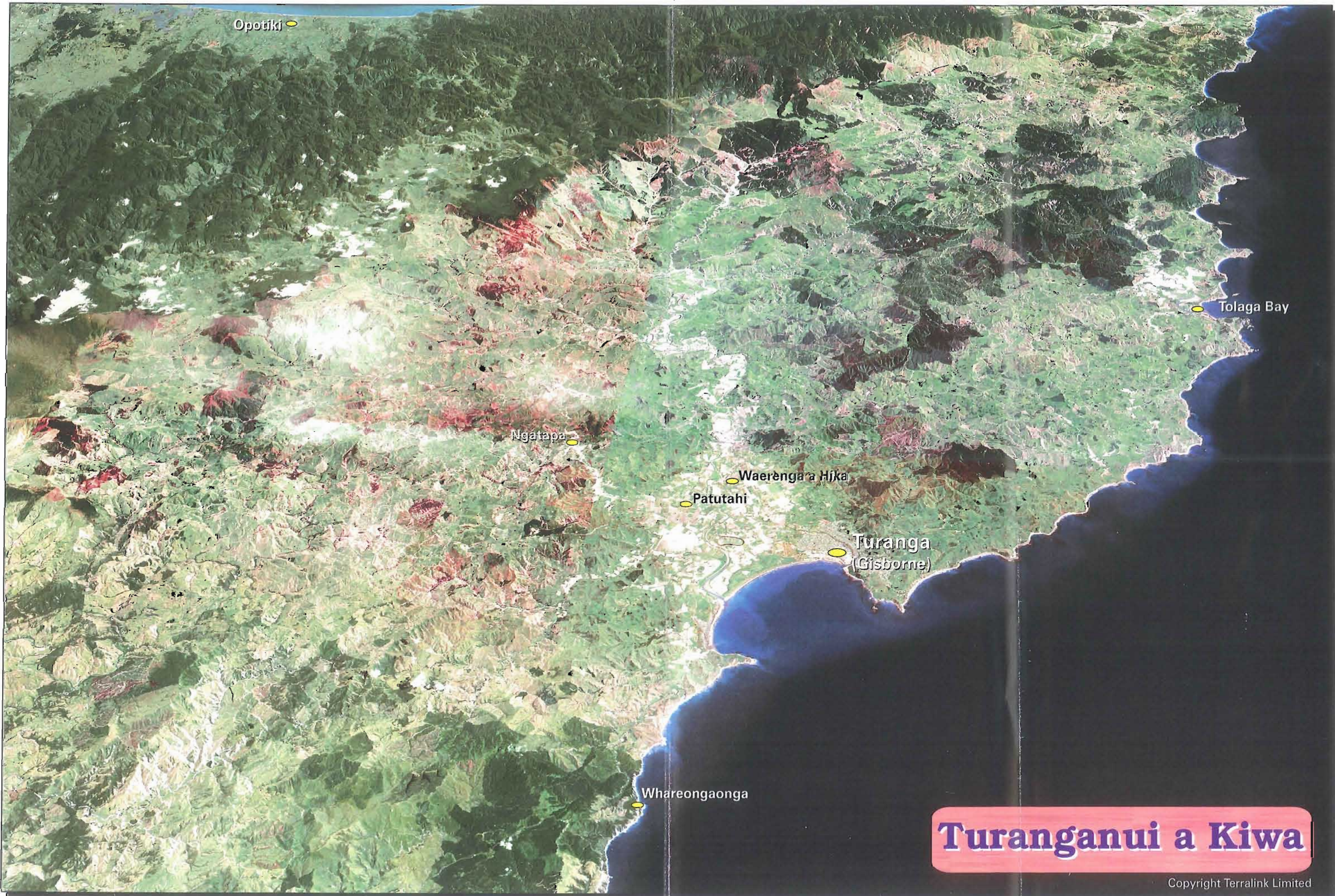
Maori Land blocks and other land blocks were initially identified using ML and SO plans and located using various Cadastral datasheets including the LINZ digital Cadastral database (DCDB), NZMS 261 Cadastral maps and earlier Series 13 Survey District plans. Many blocks still cannot be identified using this process and several other processes have been developed, such as scanning ML plans and geo-referencing to NZ map grid where possible. This latter process is particularly useful for locating old blocks where natural features and block

boundaries have changed through time. The primary land blocks illustrated on Maps 5, 19 through to map 32 were located using the above processes.

Maps 23 to 28 are depicted at parent block level with the acreage involved recorded. Identifying the exact acreage and partition in many cases proved problematic, but where applicable this information is displayed, for example view Map 23.

Thank you to all parties who have contributed to the completion of this work. Special acknowledgement to Vince O'Malley for his assistance and contributions towards the maps, and without whose guidance this would have become a near impossibility.

Moka Apiti
Geographic Analyst
Crown Forestry Rental Trust
November, 2001



Opotiki

Tolaga Bay

Ngatapa

Waerenga a Hika

Patutahi

Turanga
(Gisborne)

Whareongaonga

Turanganui a Kiwa

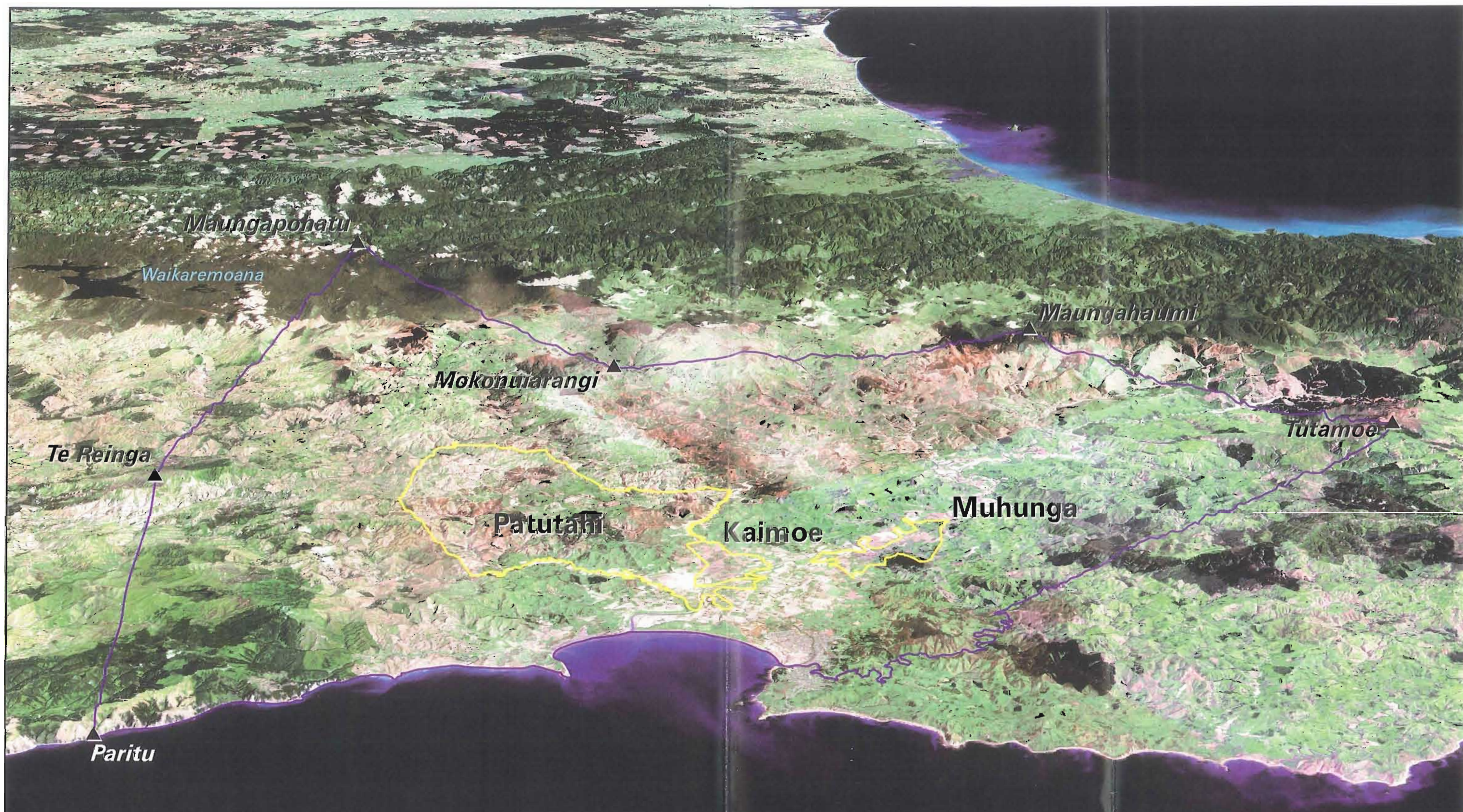


Patutahi

Kaimoe

Muhunga

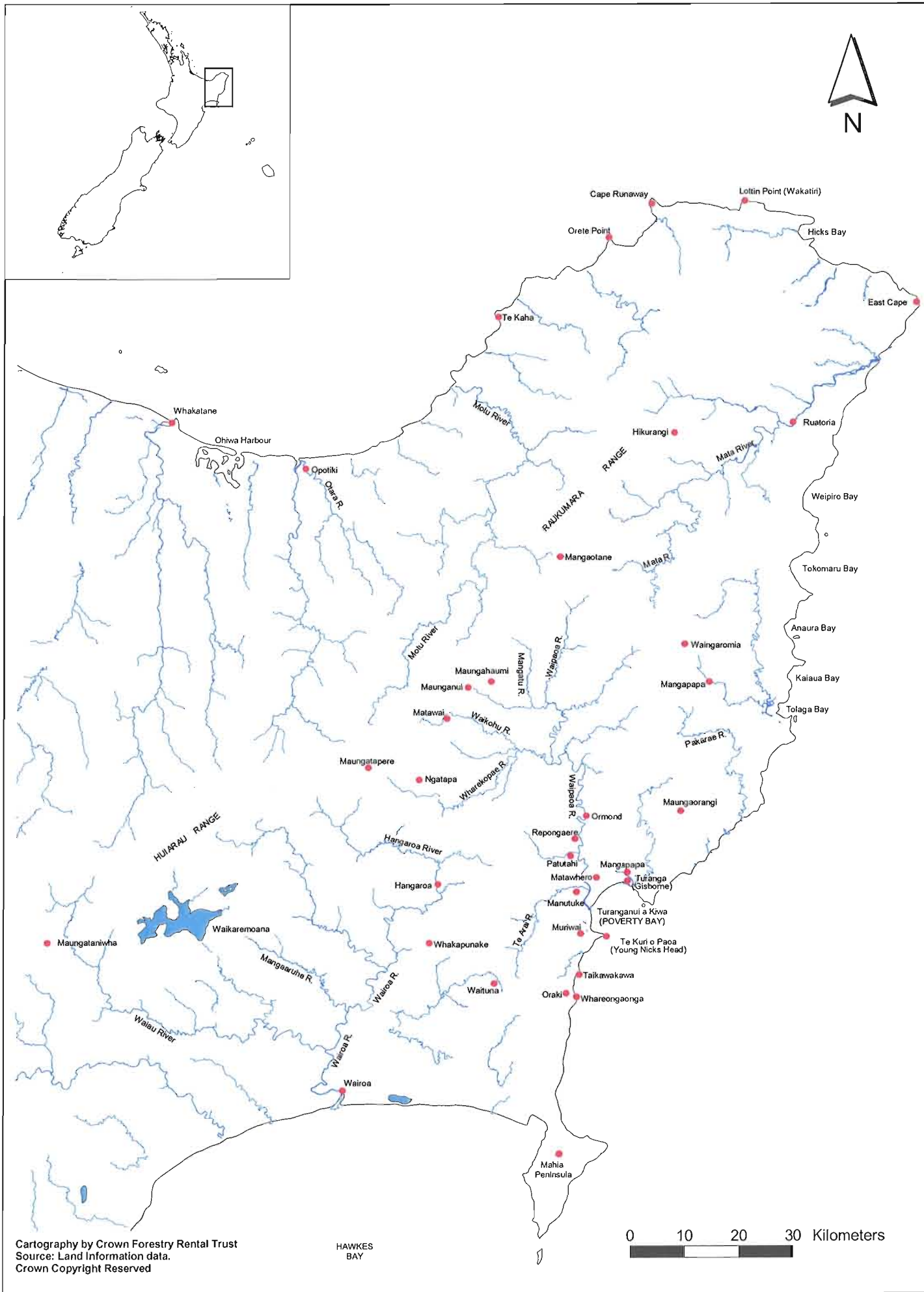
Turanganui a Kiwa



Key

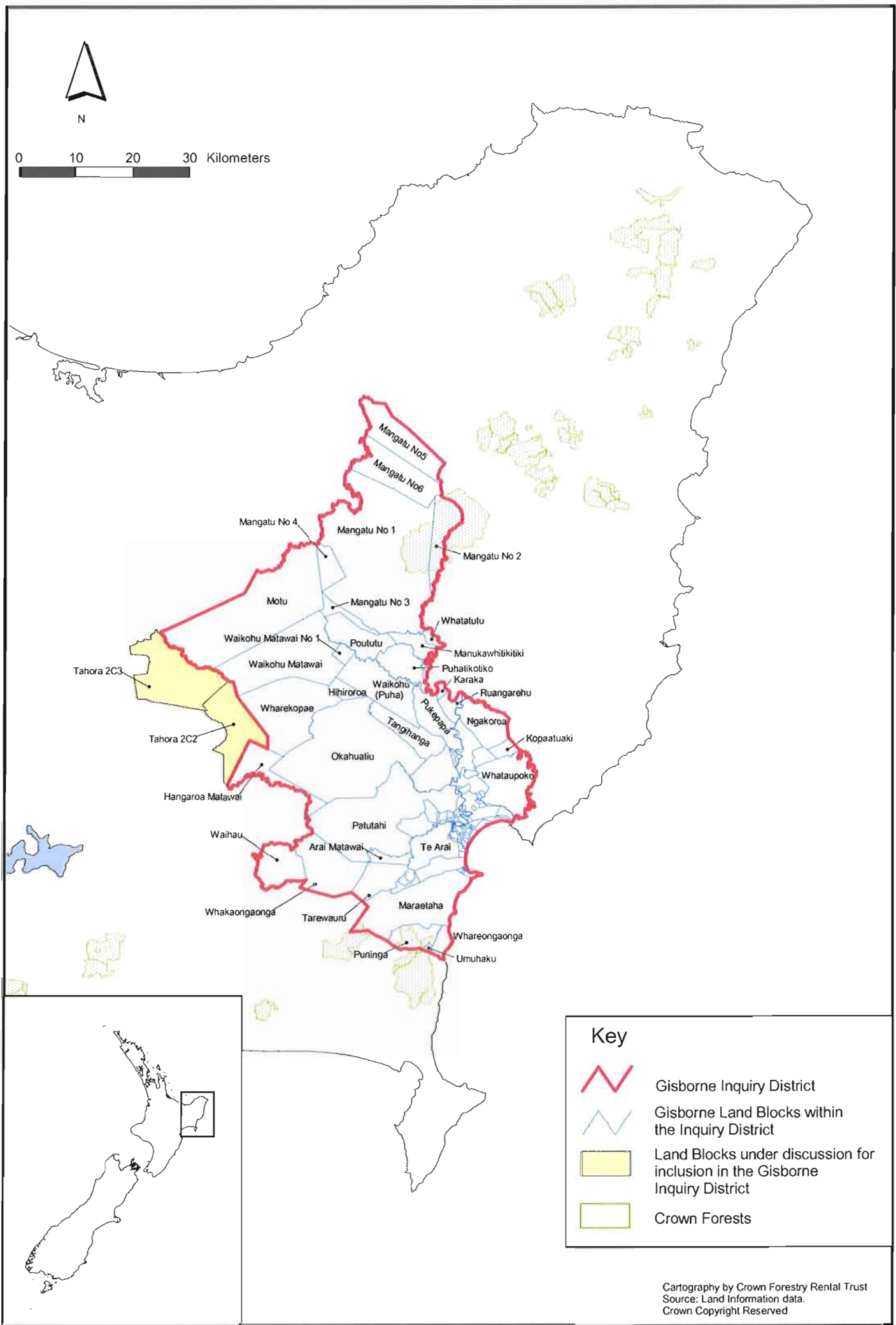
- ▲ Landmarks mentioned in Deed of Cession
- ▭ Blocks ceded to the Crown
- Deed of Cession Boundary line

Turanganui a Kiwa



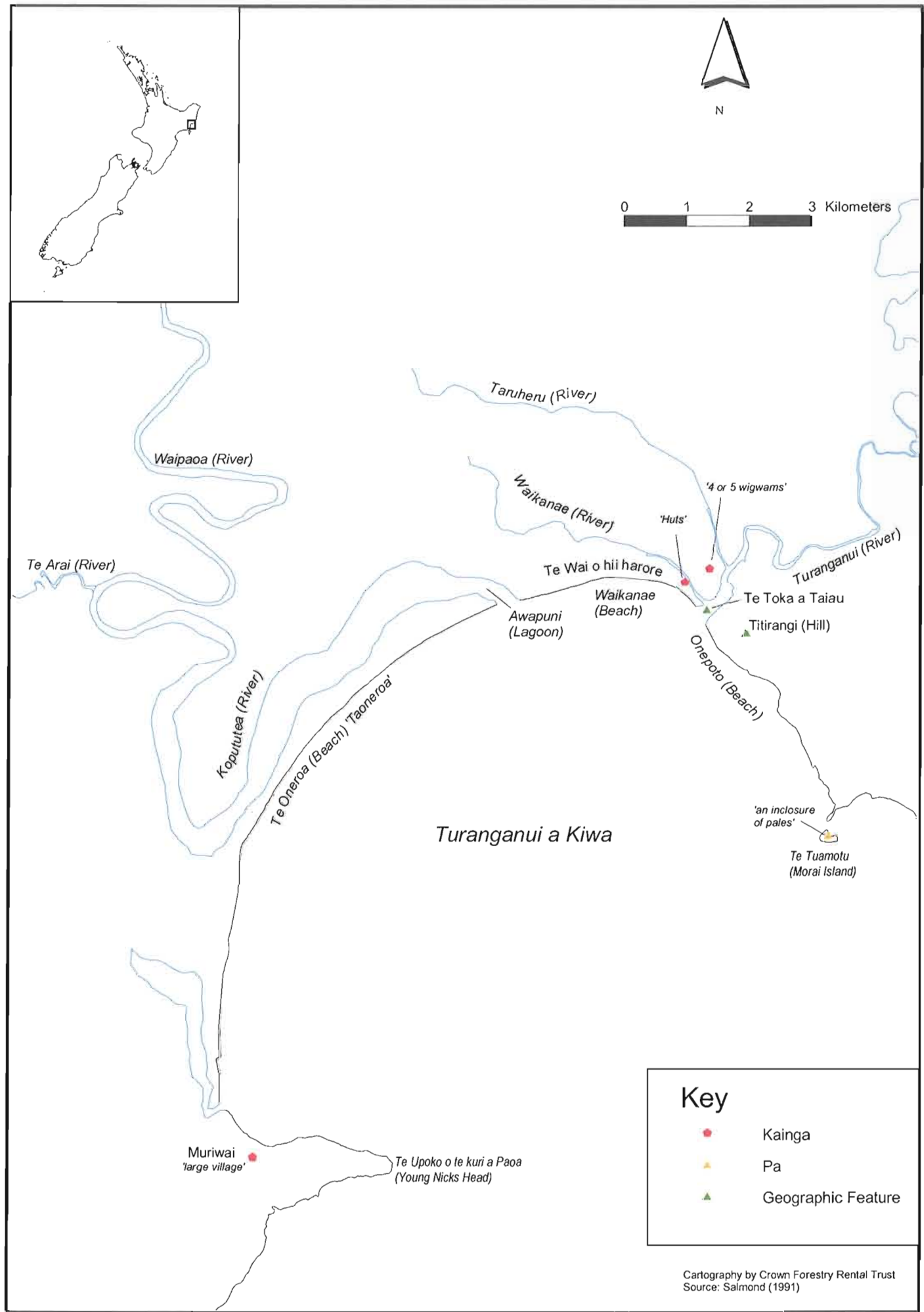
Map 4 General orientation map





Map 5 Land Blocks in the Gisborne Inquiry District





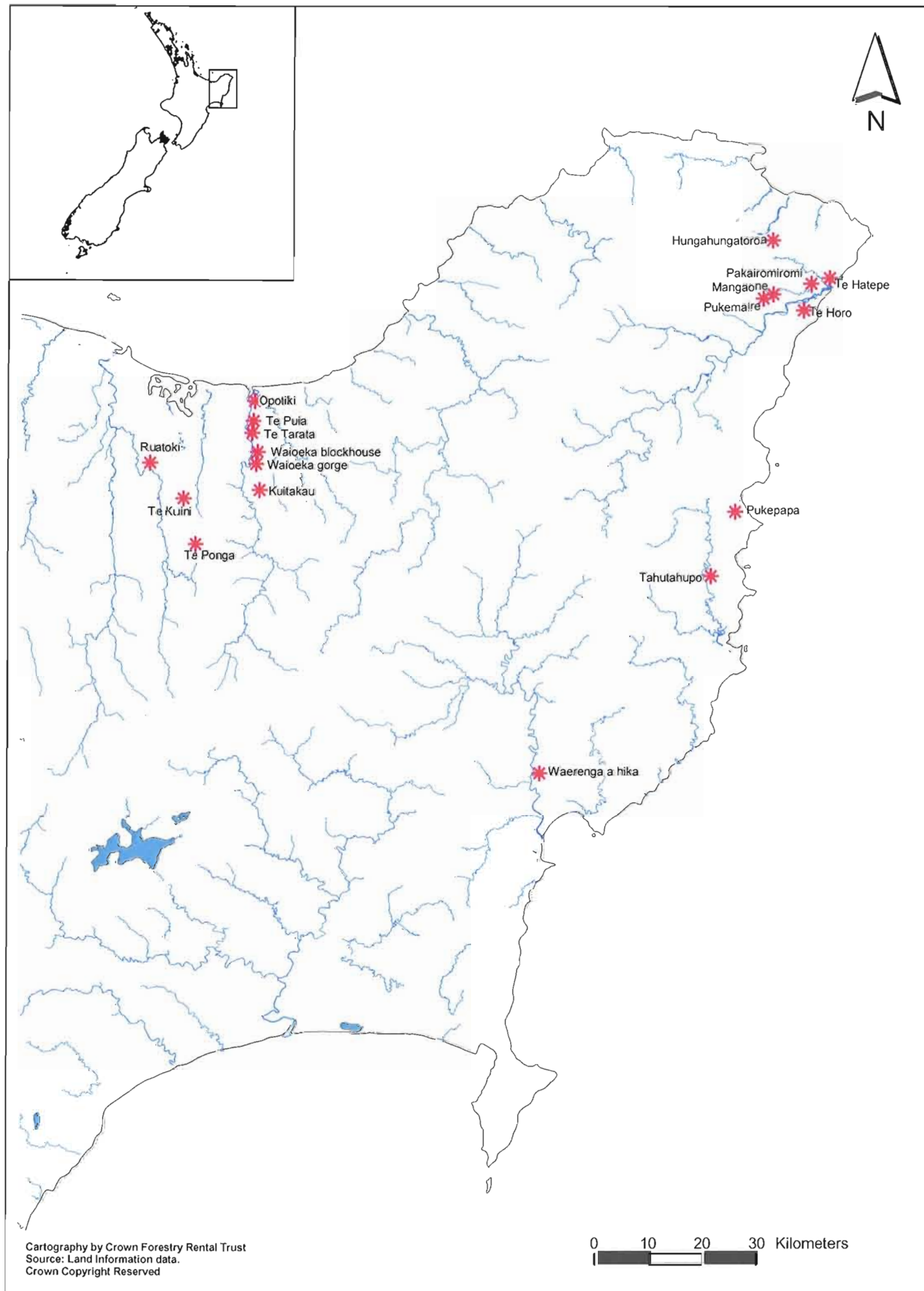
Key

- Kainga
- ▲ Pa
- ▲ Geographic Feature

Cartography by Crown Forestry Rental Trust
Source: Salmond (1991)

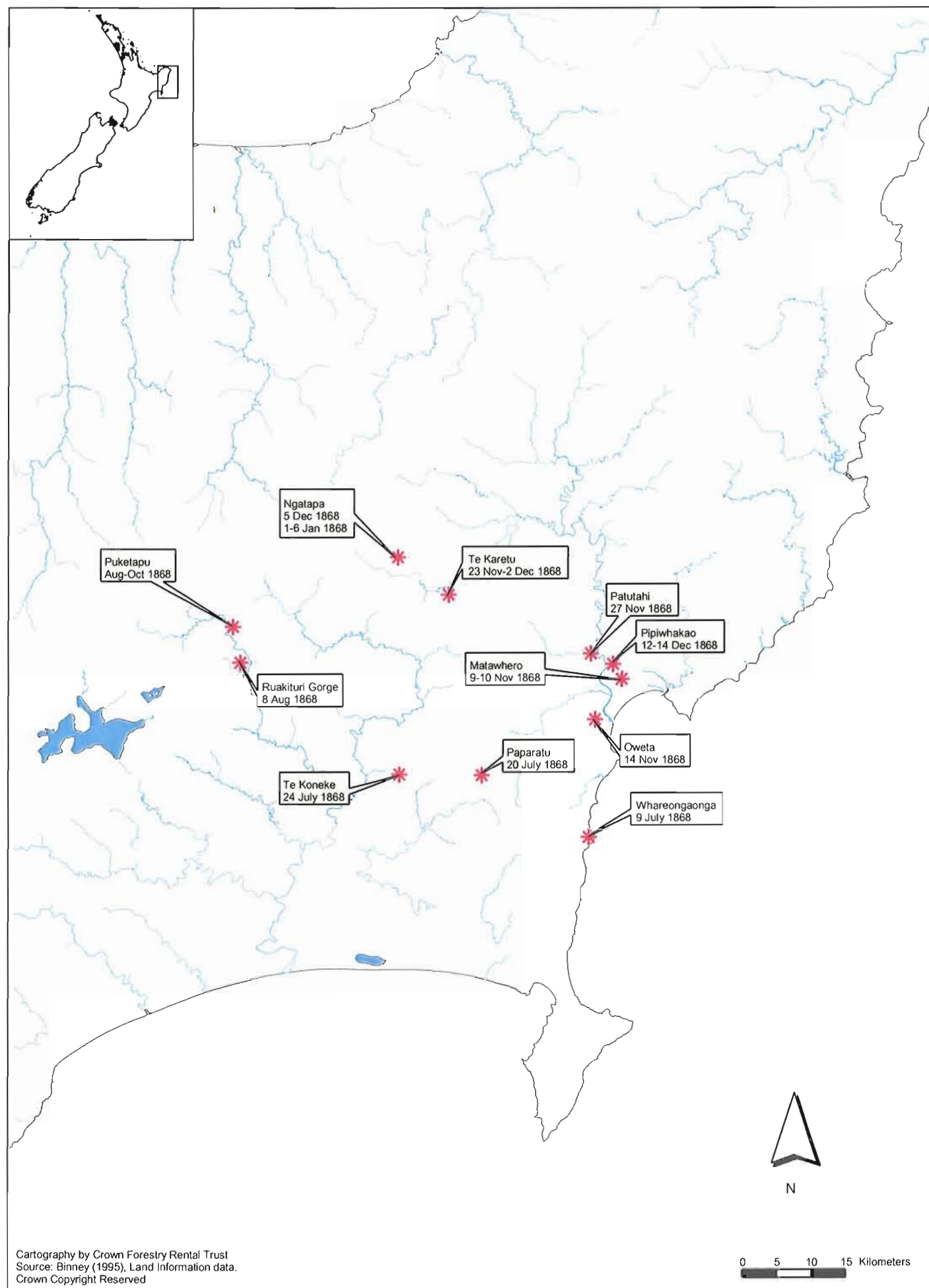
Map 6 Turanganui in 1769





Map 7 Places of Conflict 1864-67 (after "Map of Military operations in Bay of Plenty -East Coast districts 1864 - 1871" n.d.)





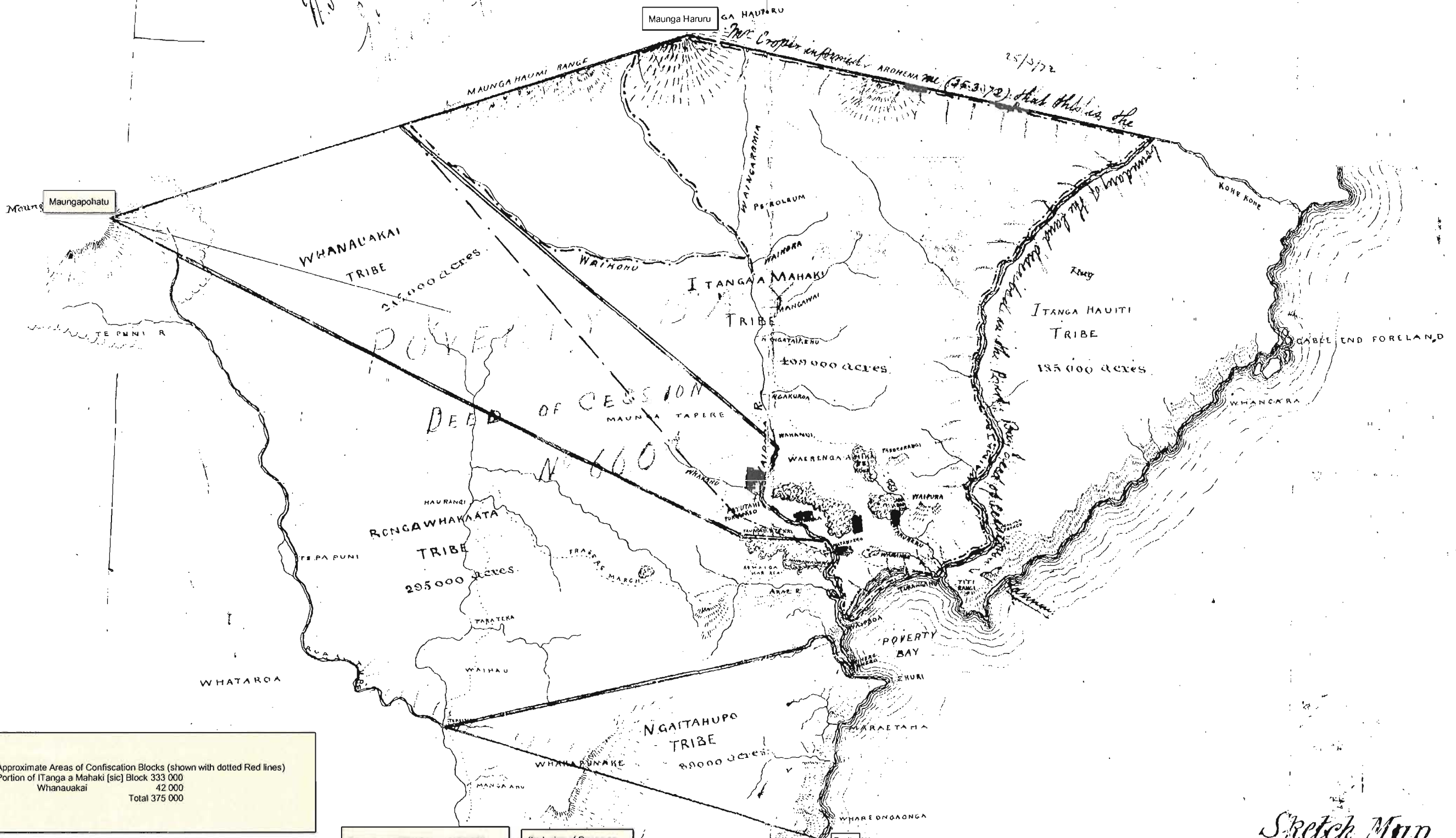
Map 8 Places of conflict in 1868 involving Te Kooti and his followers
 (after Binney, "Redemption Songs" 1995)



A 30

95. 4. 895

Cartography by Crown Forestry Rental Trust
 Source: Gisborne Museum (A30)
 Land Information data.
 Crown Copyright Reserved



Approximate Areas of Confiscation Blocks (shown with dotted Red lines)
 Portion of Itanga a Mahaki [sic] Block 333 000
 Whanaukai 42 000
 Total 375 000

Total Area of District	1195 000
Total Area of proposed Confiscation	375 000
Land proposed to be handed back	818 000 [sic]

(Inclusive of Reserves for Natives tinted Green)

Block tendered by the Natives tinted Red
 Portion of Itanga a Mahaki [sic] acres 295 000
 Block 333 000
 42 000

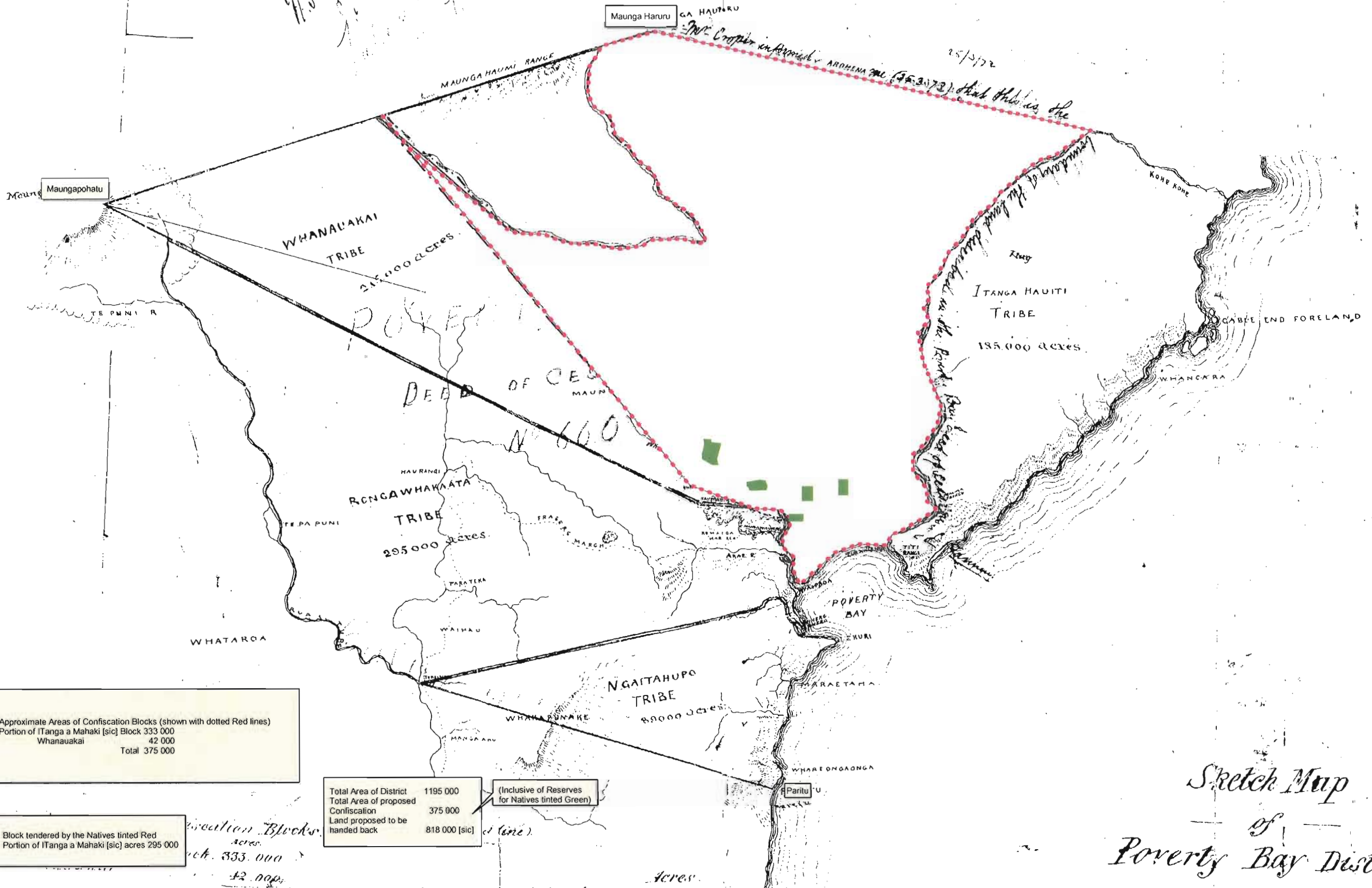
Sketch Map
 of
 Poverty Bay District

Map 9 Biggs Map 1867



A 30

9.5. 1. 895



Approximate Areas of Confiscation Blocks (shown with dotted Red lines)
 Portion of Itanga a Mahaki [sic] Block 333 000
 Whanaukai 42 000
 Total 375 000

Total Area of District	1195 000
Total Area of proposed Confiscation	375 000
Land proposed to be handed back	818 000 [sic]

(Inclusive of Reserves for Natives tinted Green)

Block tendered by the Natives tinted Red
 Portion of Itanga a Mahaki [sic] acres 295 000

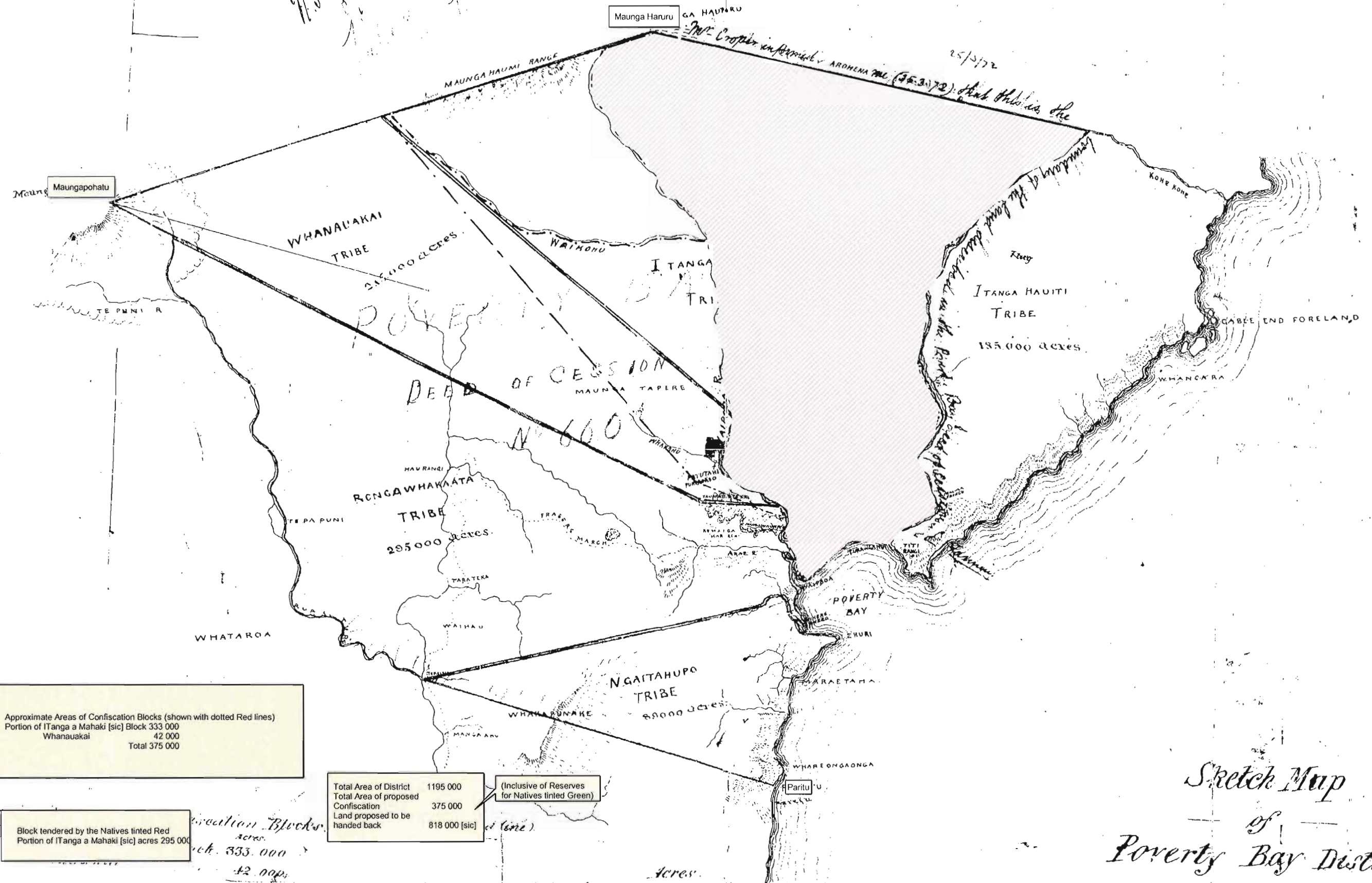
Sketch Map
 of
 Poverty Bay District

Map 10 Biggs Proposed Confiscation 1867



A 30

9.5. 1. 895



Approximate Areas of Confiscation Blocks (shown with dotted Red lines)
 Portion of ITanga a Mahaki [sic] Block 333 000
 Whanaukai 42 000
 Total 375 000

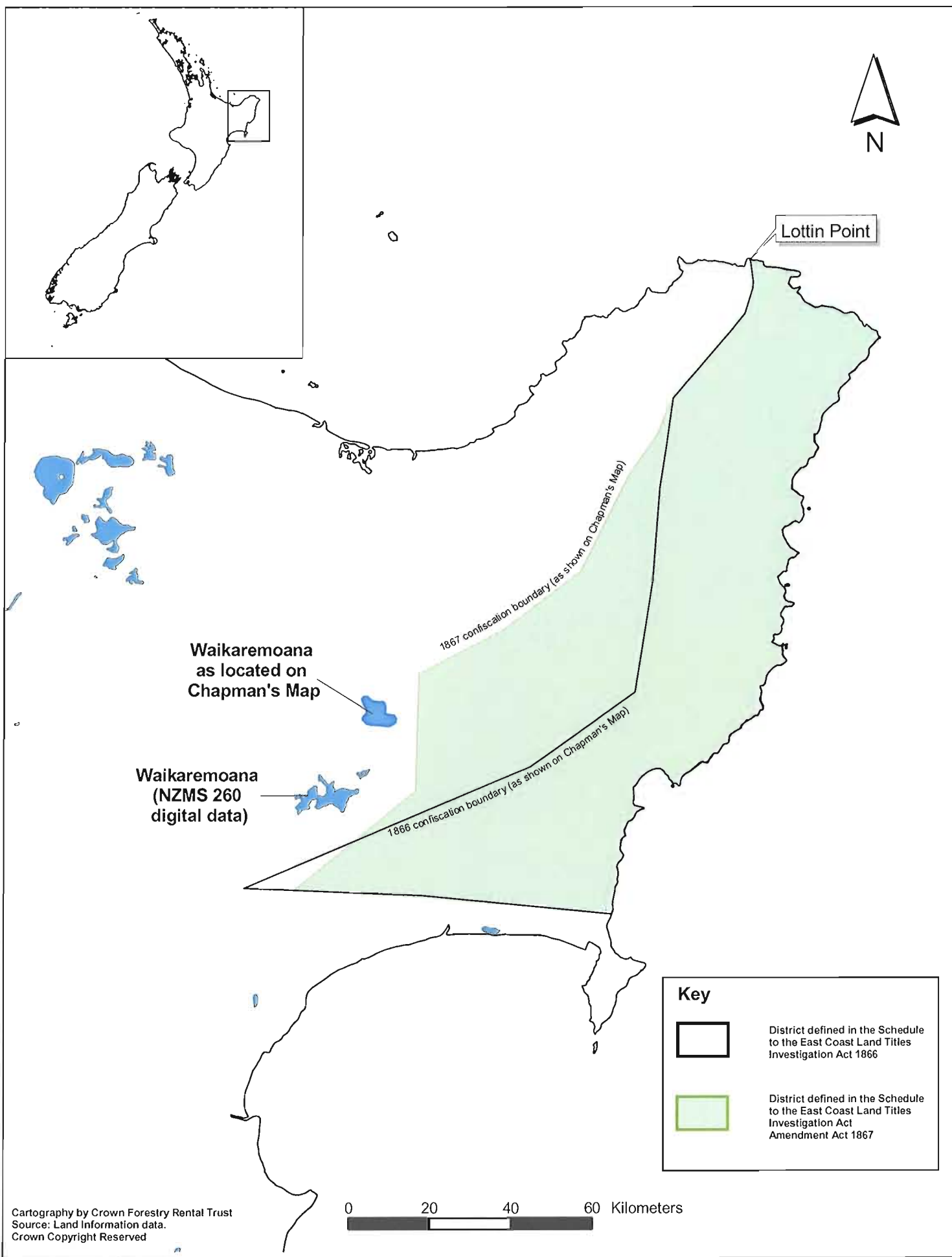
Total Area of District 1195 000
 Total Area of proposed Confiscation 375 000 (Inclusive of Reserves for Natives tinted Green)
 Land proposed to be handed back 818 000 [sic]

Block tendered by the Natives tinted Red
 Portion of ITanga a Mahaki [sic] acres 295 000
 Block 333 000
 42 000

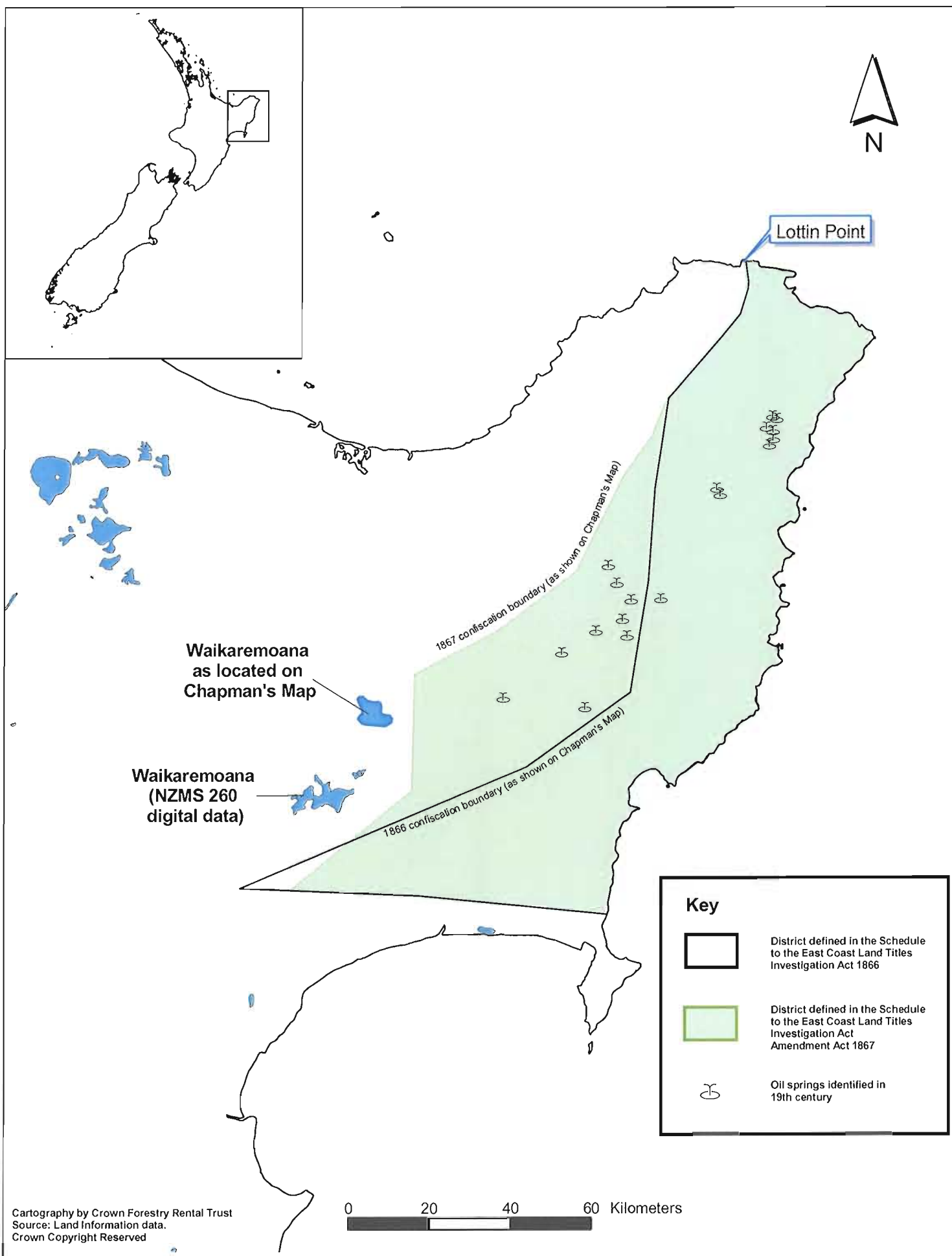
Sketch Map of Poverty Bay District

Map 11 Land Tendered by the Natives 1867

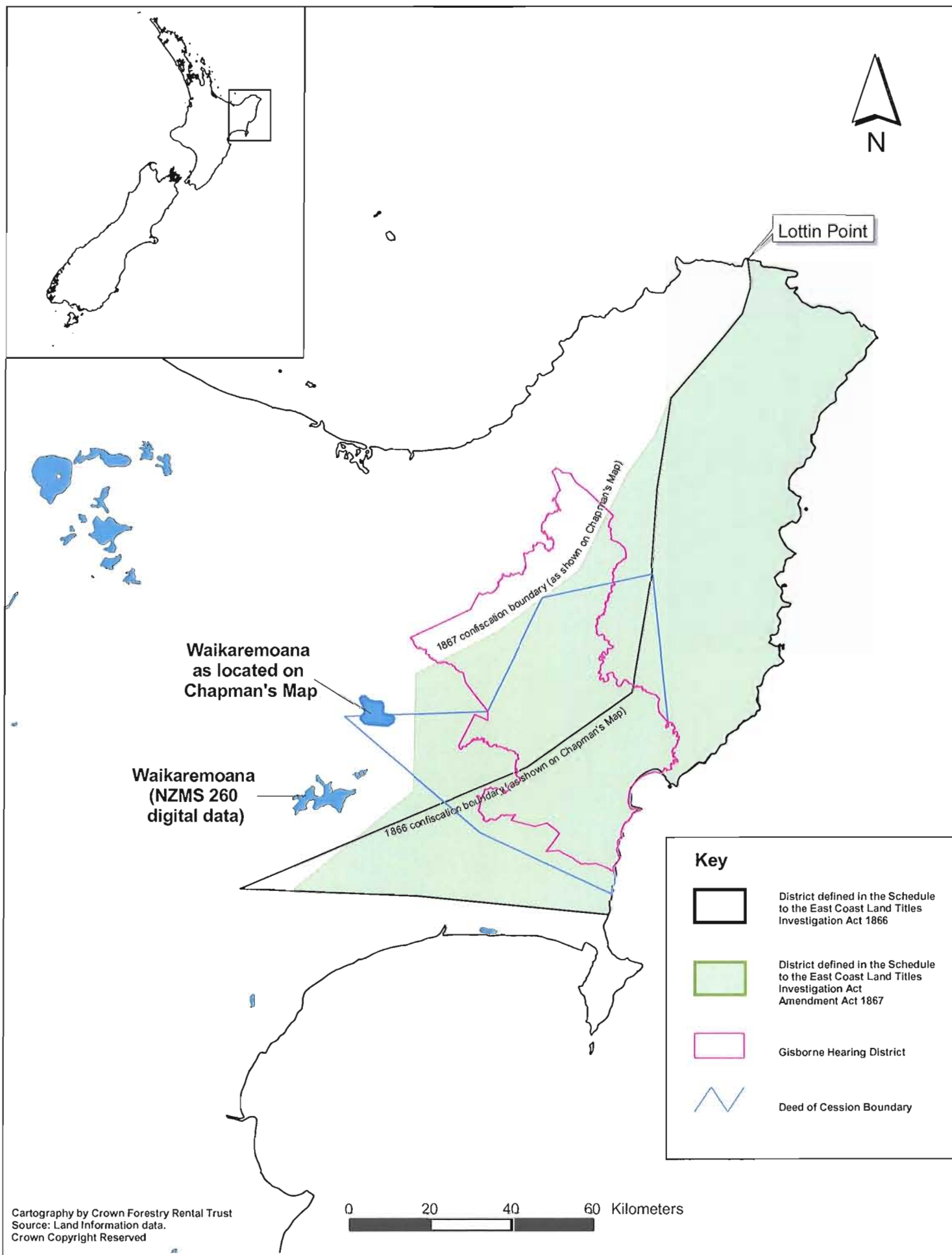




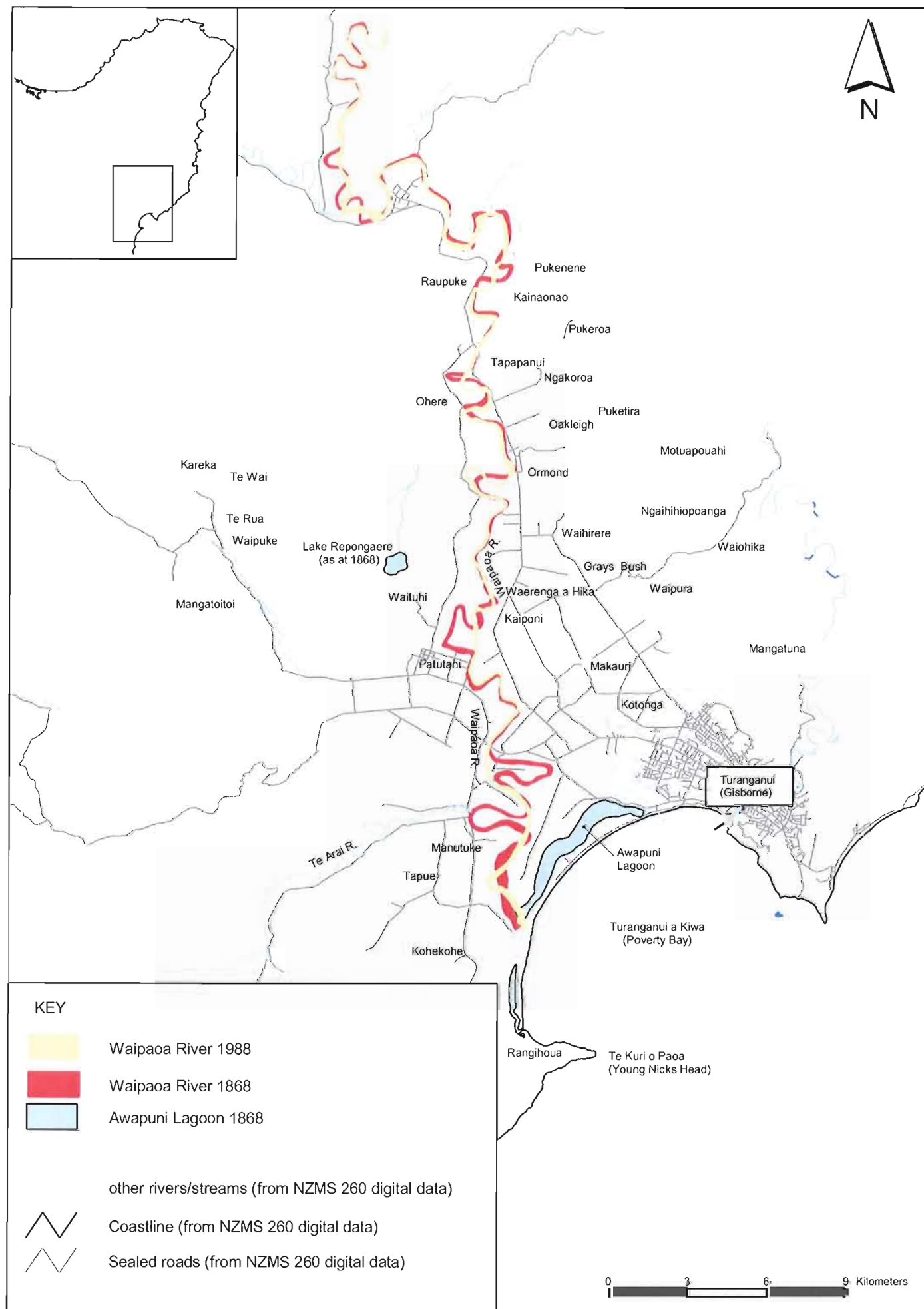
Map 12 1866-1868 Raupatu Boundaries as shown on "Chapman's Map of the North Island of New Zealand Including the Provinces of Auckland, Taranaki, Hawke's Bay and Wellington" n.d.



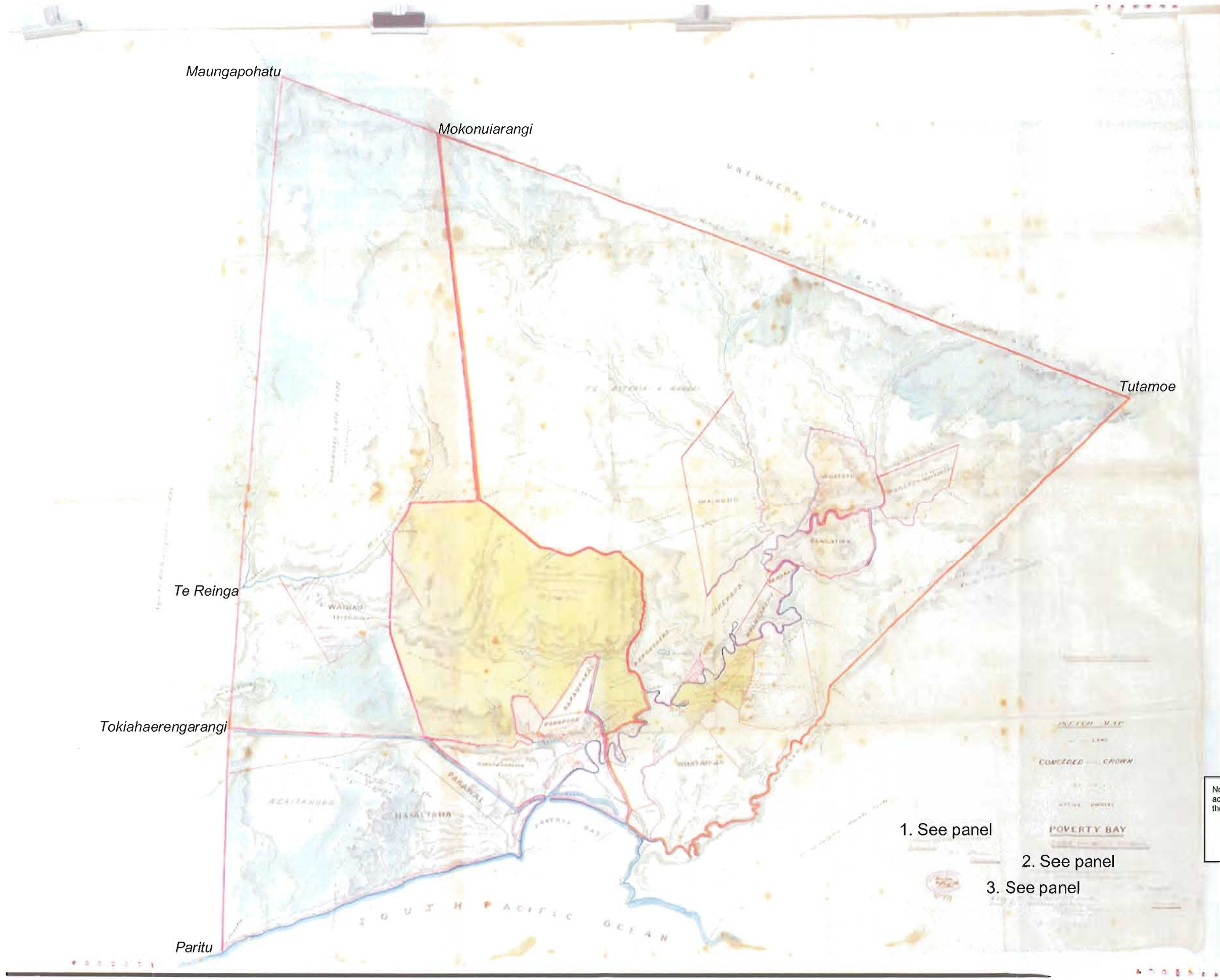
Map 13 Oil springs and 1866-1868 Raupatu Boundaries



Map 14 1866-1868 Raupatu Boundaries,
1868 Deed of Cession Boundary & Gisborne Hearing District



Map 15 Changes in the Waipaoa River since 1868
(Waipaoa River data courtesy Landcare and Gisborne District Council)



Te Reinga
Tokiahaerangangi
Paritu

Maungapohatu

Mokonuiarangi

Tutamoe

1. See panel

2. See panel

3. See panel

1.

Produced before the Court held at Turanganui
Signed HMonro
Commissioner

2.

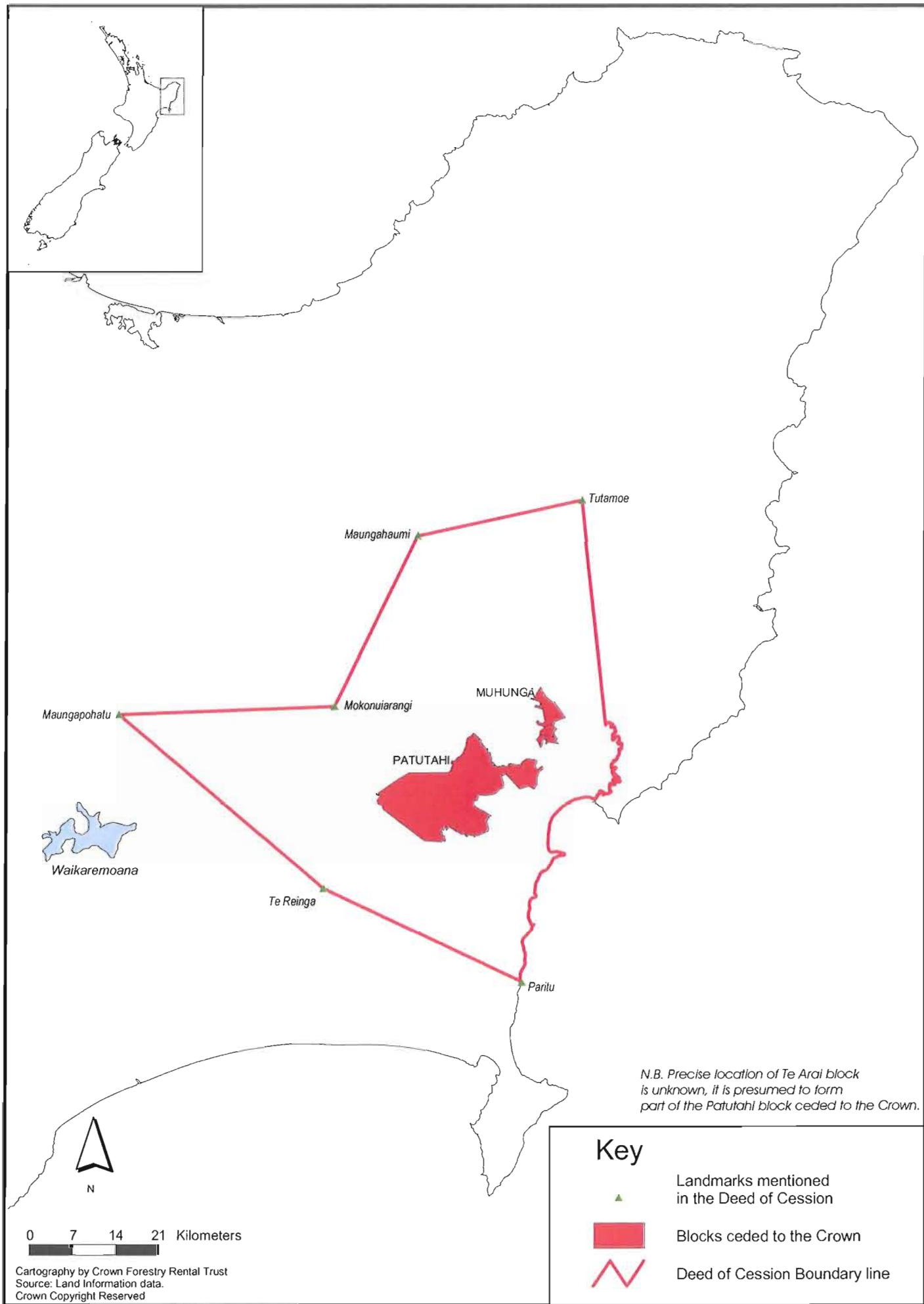
Note The position of Maungapohatu is not accurately known but it cannot be far off the place shown.
Signed
OLW Bousfield
Gen' Govt Surveyor
April 1869

3.

A copy of the map in the survey office Auckland New Zealand
JH Burslem Draftsman
8 December 1879

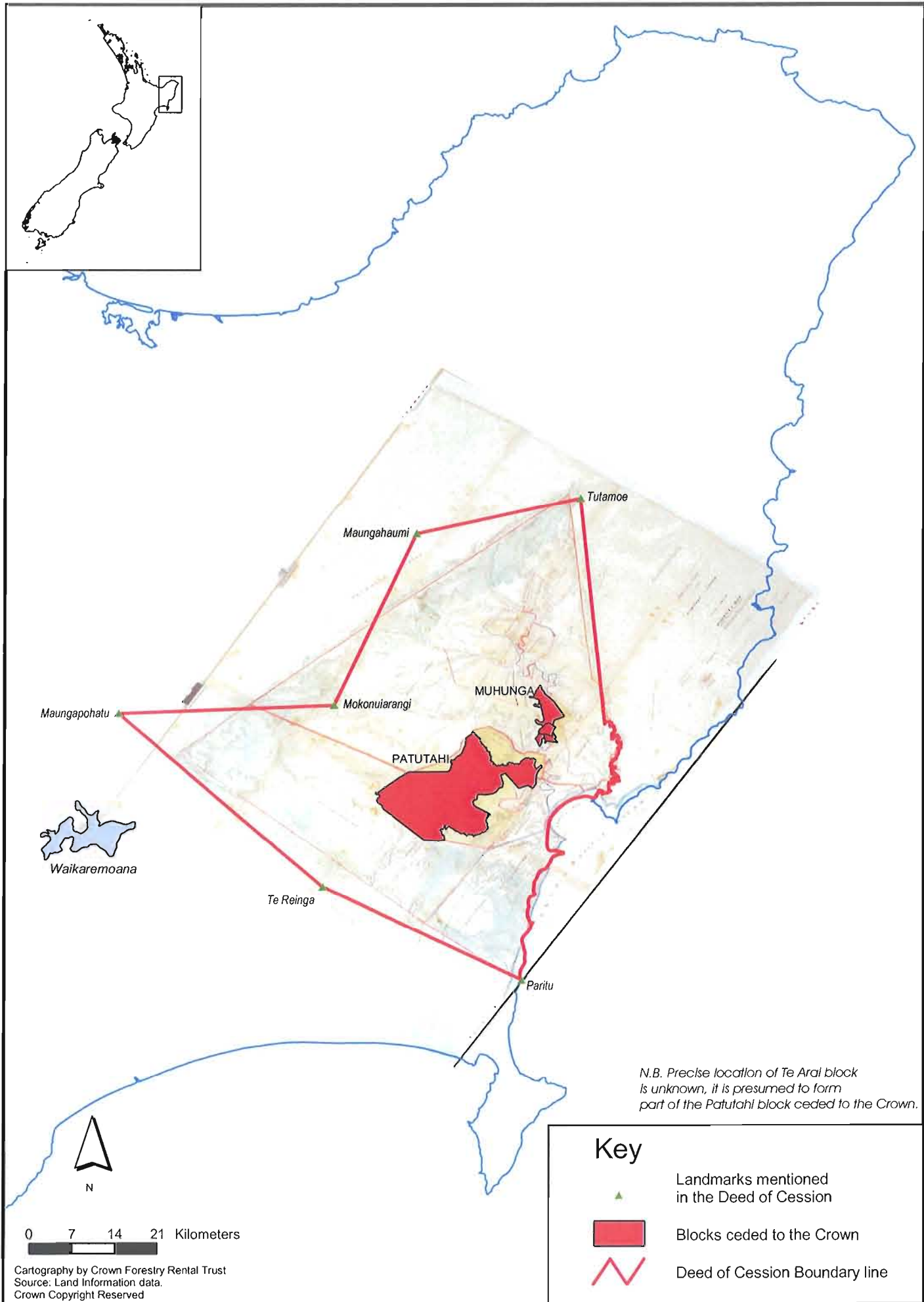
Map 16 Sketch Map of the Land Conceded to the Crown by the Native Owners





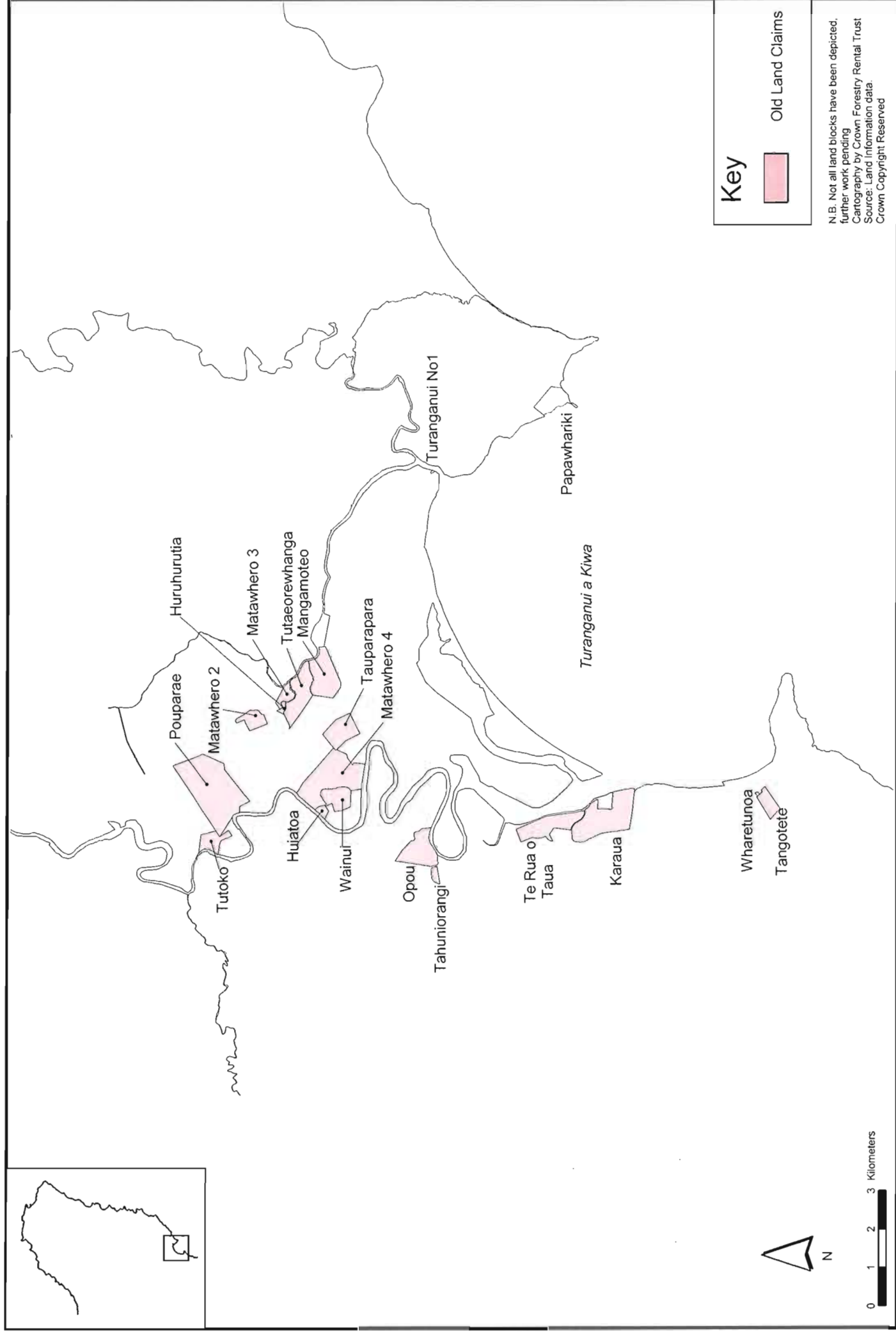
Map 17 Land Conceded to the Crown by the Native Owners 1868



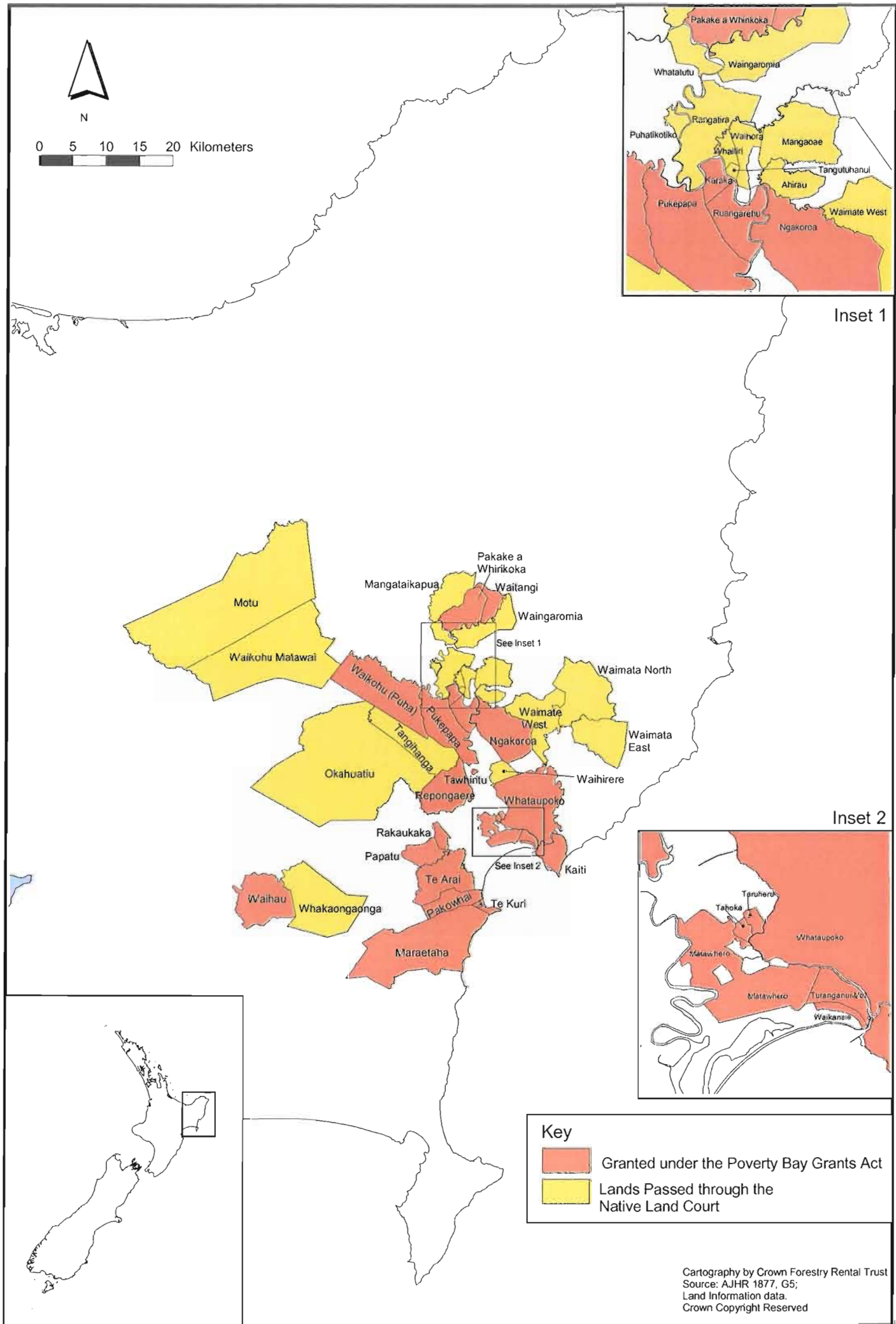


Map 18 Land Conceded to the Crown by the Native Owners 1868

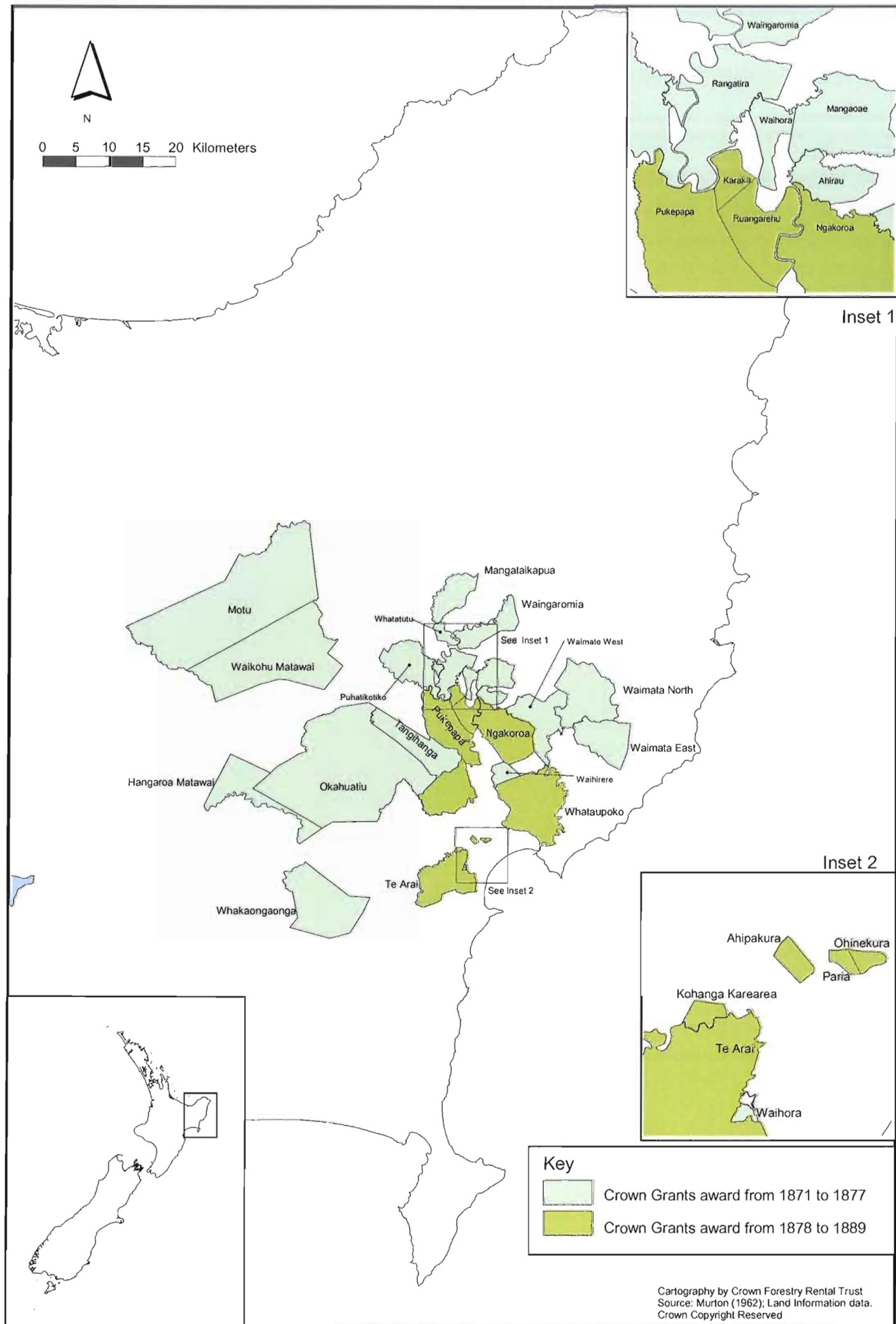




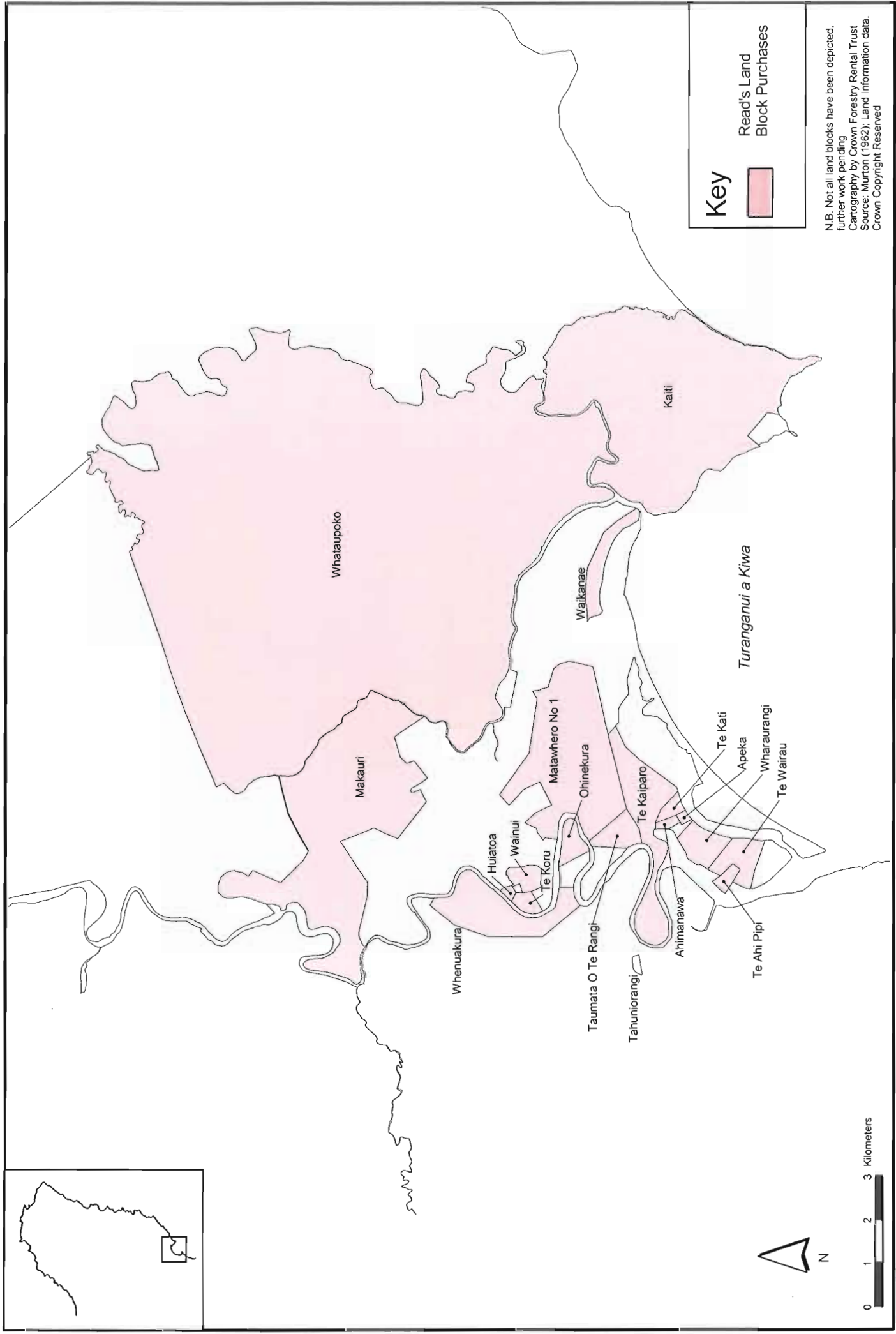
Map 19 Old Land Claims Granted by the Poverty Bay Commission 1869



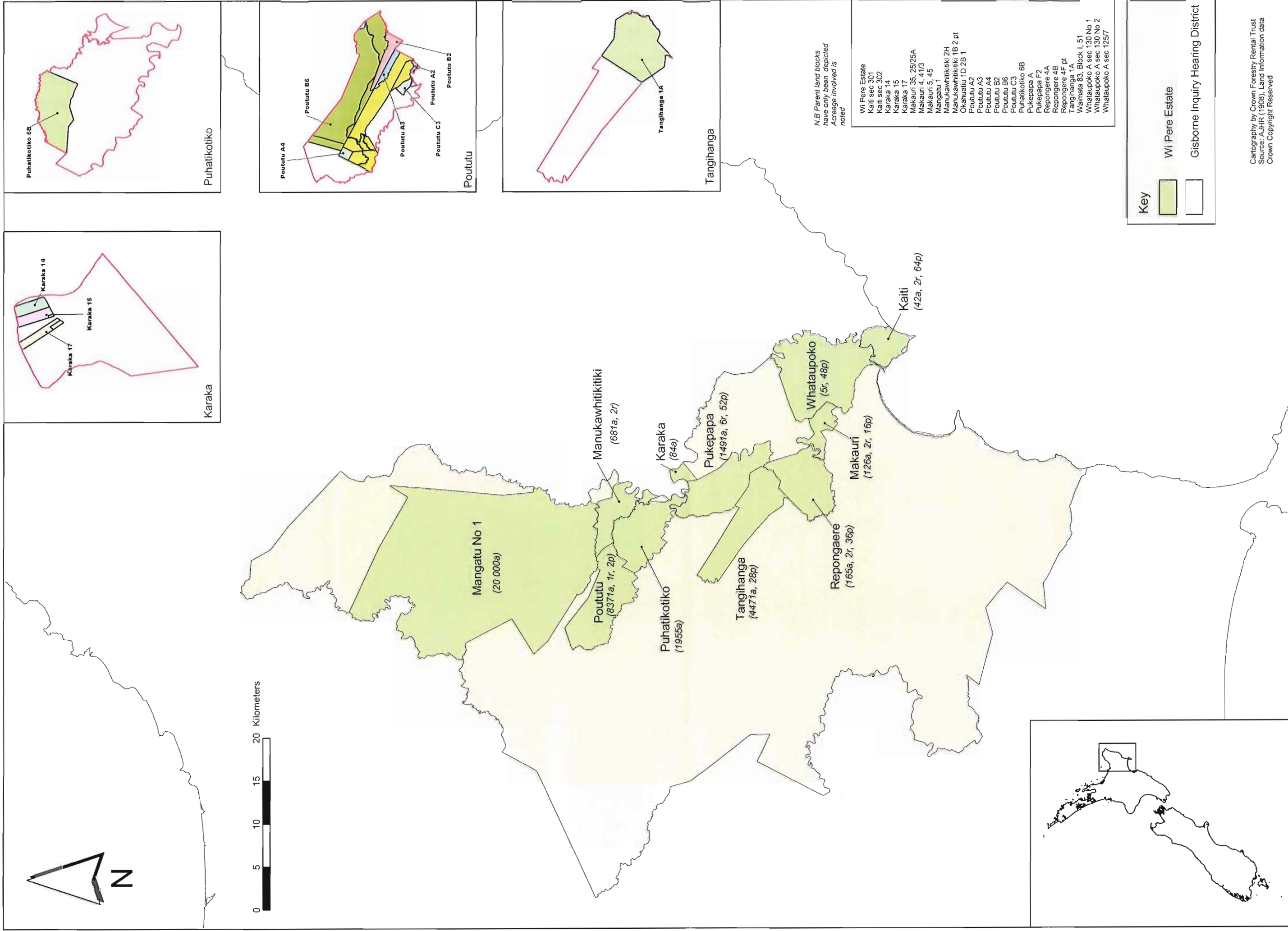
Map 20 Crown Grants Under the Poverty Bay Commission



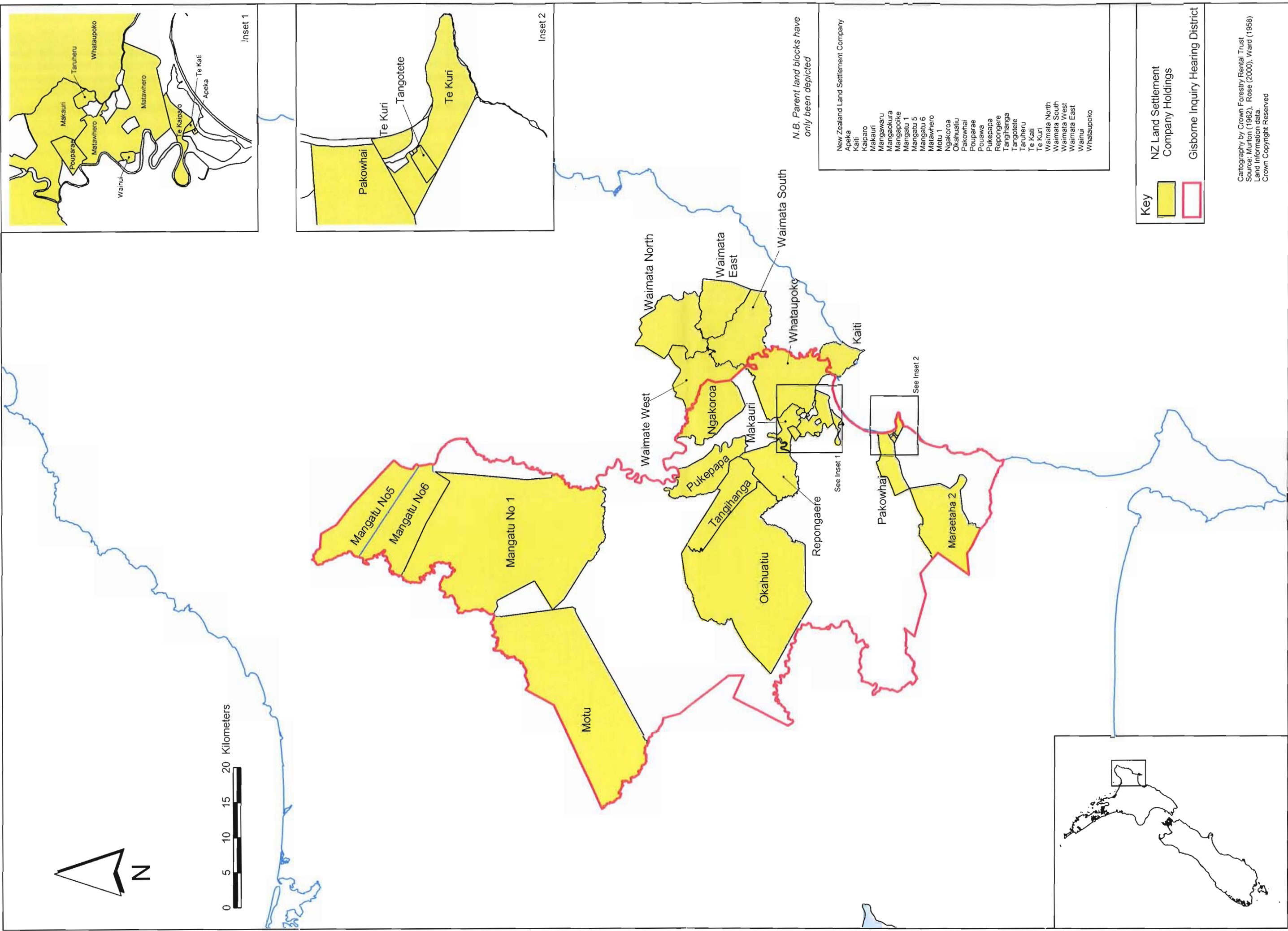
Map 21 Crown Grants 1871 to 1889



Map 22 Read's Land Purchases in Turanganui a Kiwa by 1878

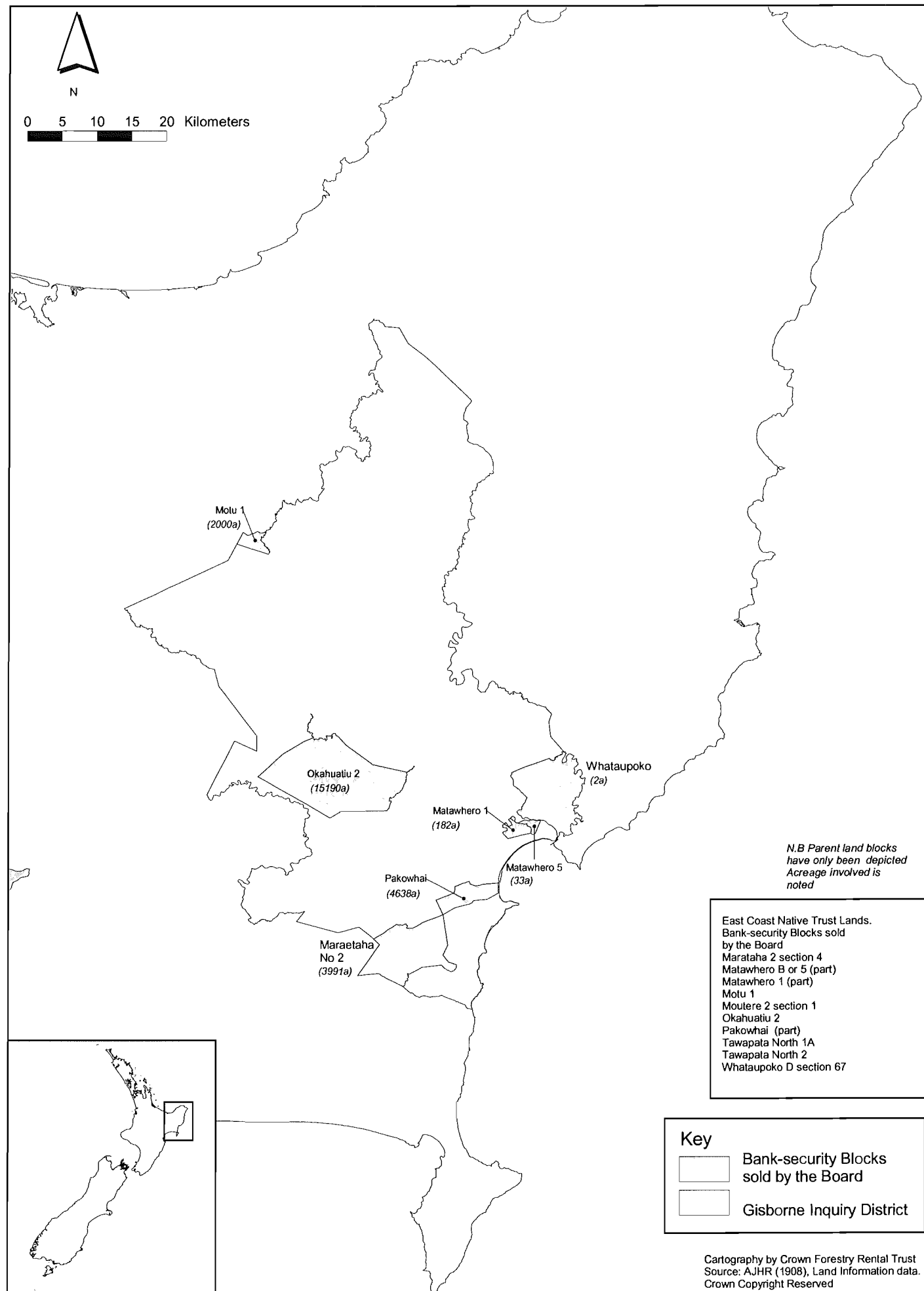


Map 23 Wi Pere Trust Estate 1908



Map 24 Land affected by the operations of the New Zealand Native Land Settlement Company



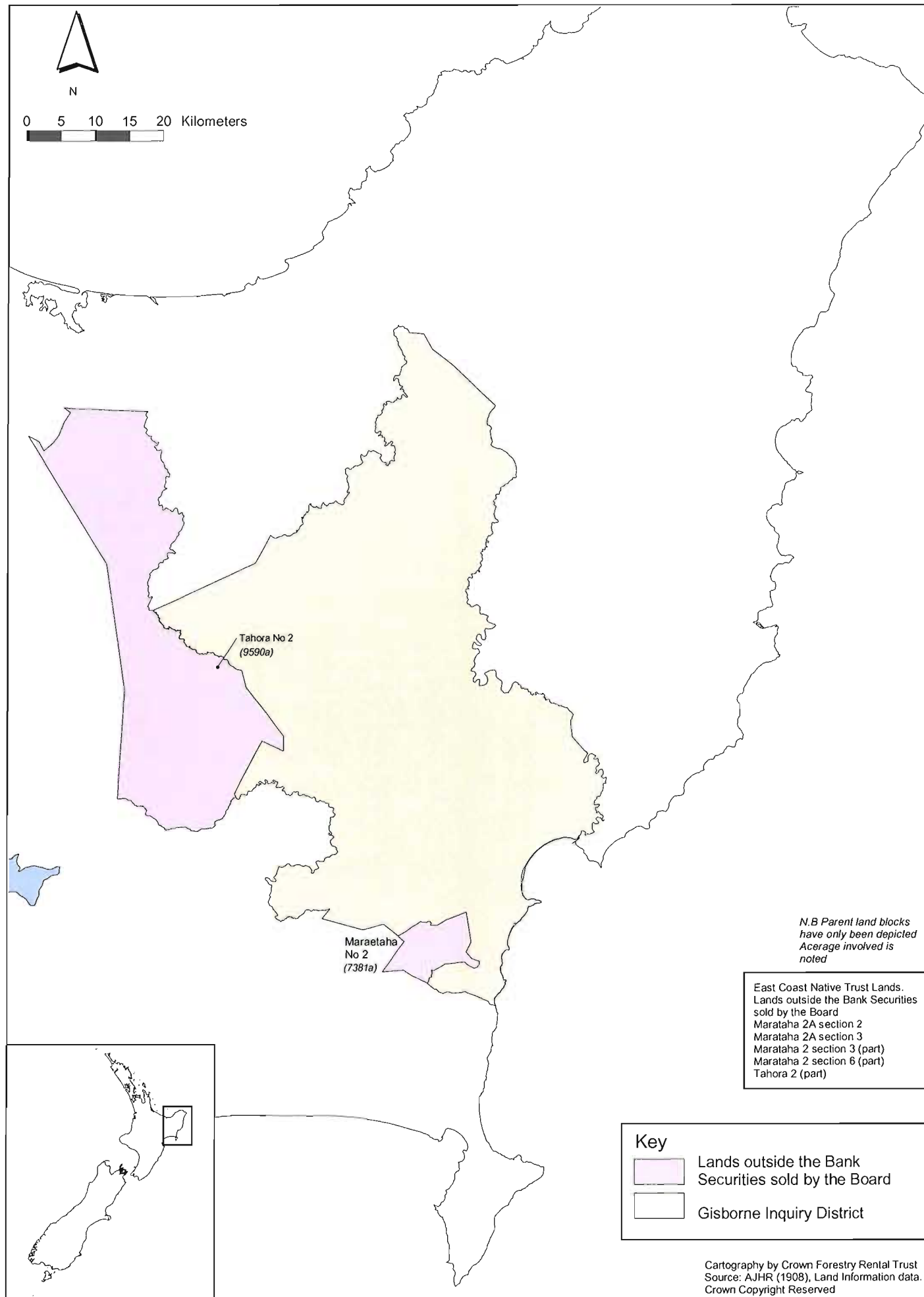


Map 25 East Coast Native Trust:
Bank security Blocks sold by the Board

East Coast Native Trust Lands.
Bank-security Blocks sold
by the Board
Marataha 2 section 4
Matakhero B or 5 (part)
Matakhero 1 (part)
Motu 1
Mouliere 2 section 1
Okahuatiu 2
Pakowhai (part)
Tawapata North 1A
Tawapata North 2
Whataupoko D section 67

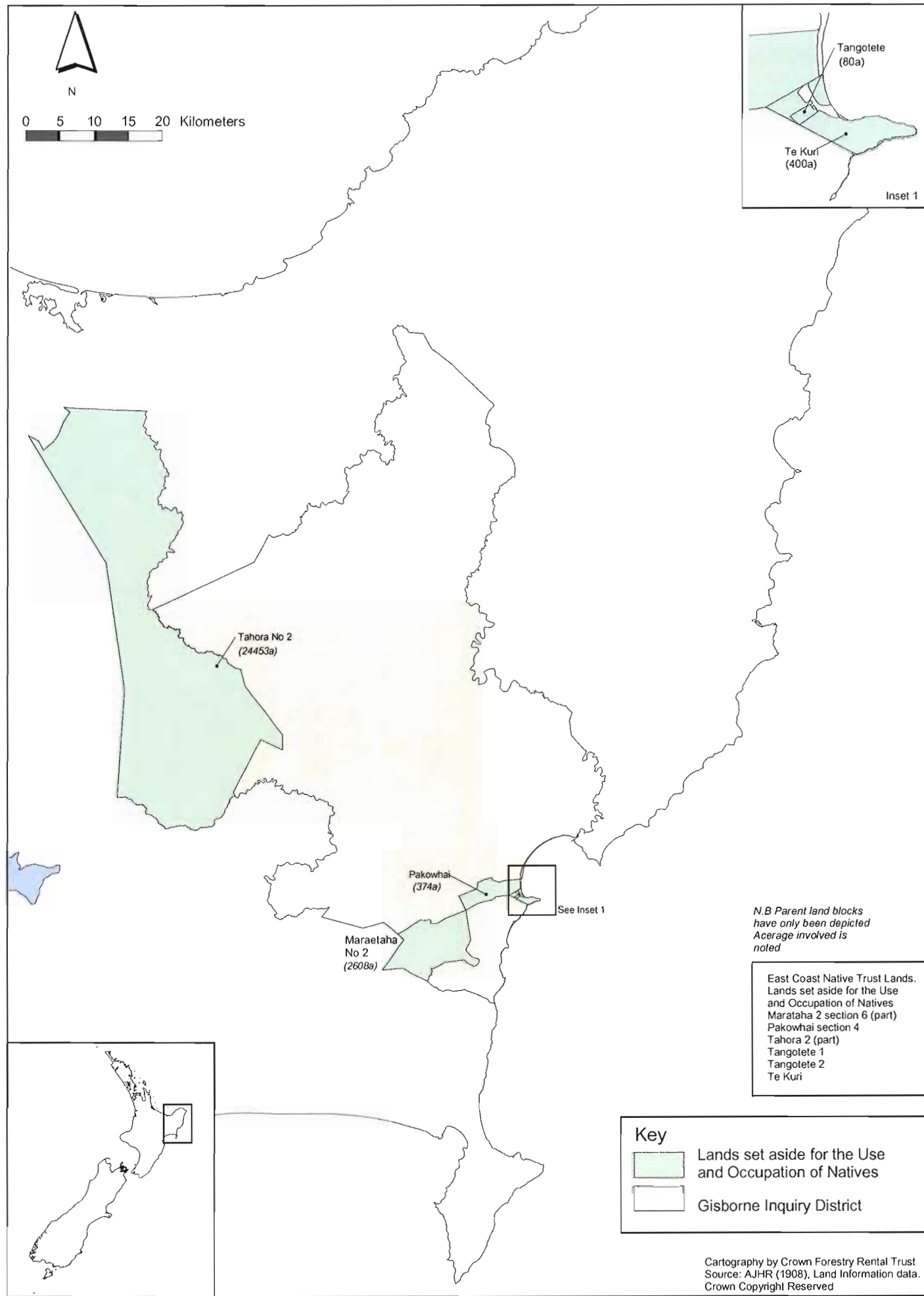
Key
 [Outline] Bank-security Blocks
 sold by the Board
 [Shaded Area] Gisborne Inquiry District

Cartography by Crown Forestry Rental Trust
 Source: AJHR (1908), Land Information data.
 Crown Copyright Reserved



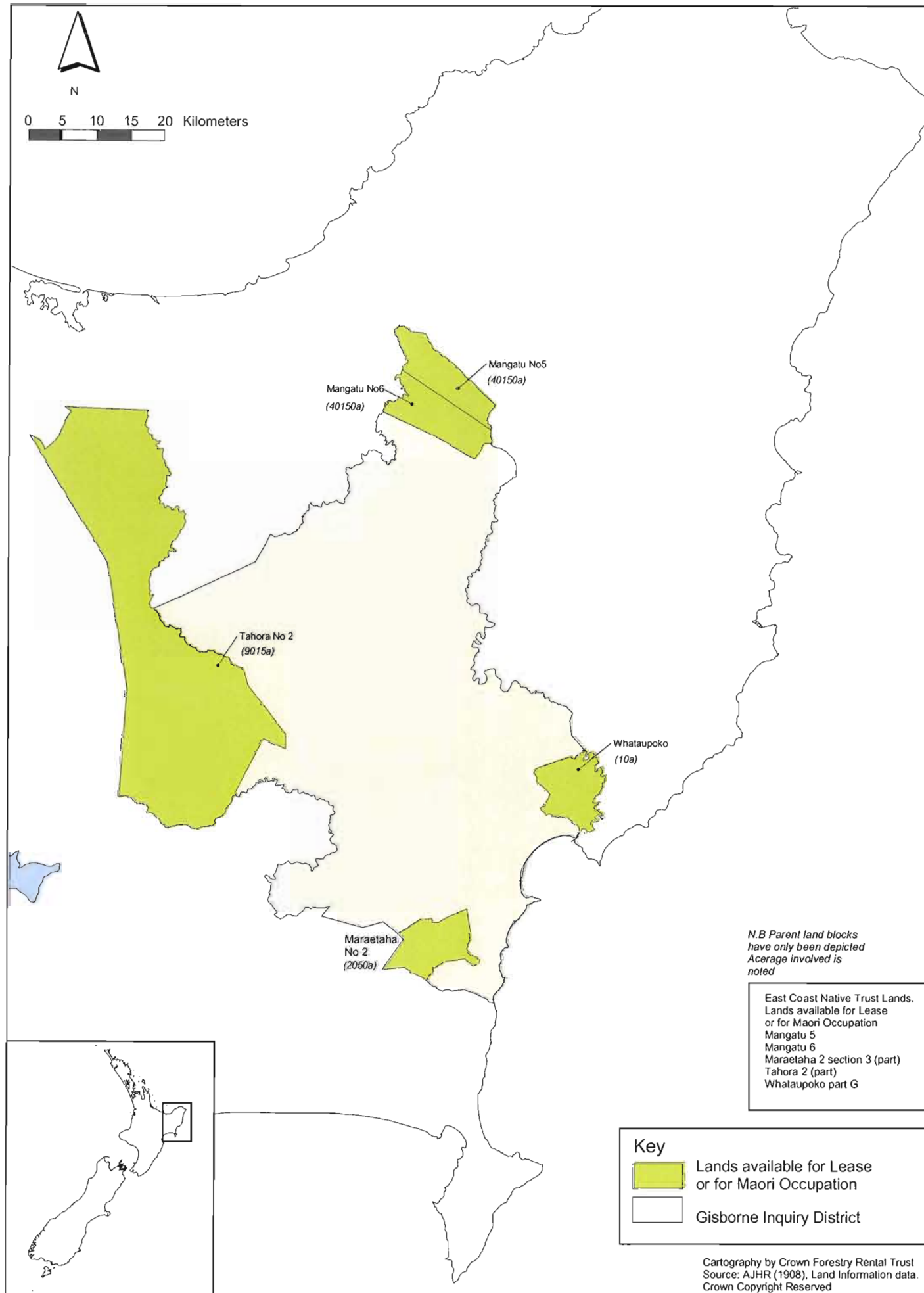
Map 26 East Coast Native Trust:
Lands outside the Bank Securities sold by the Board





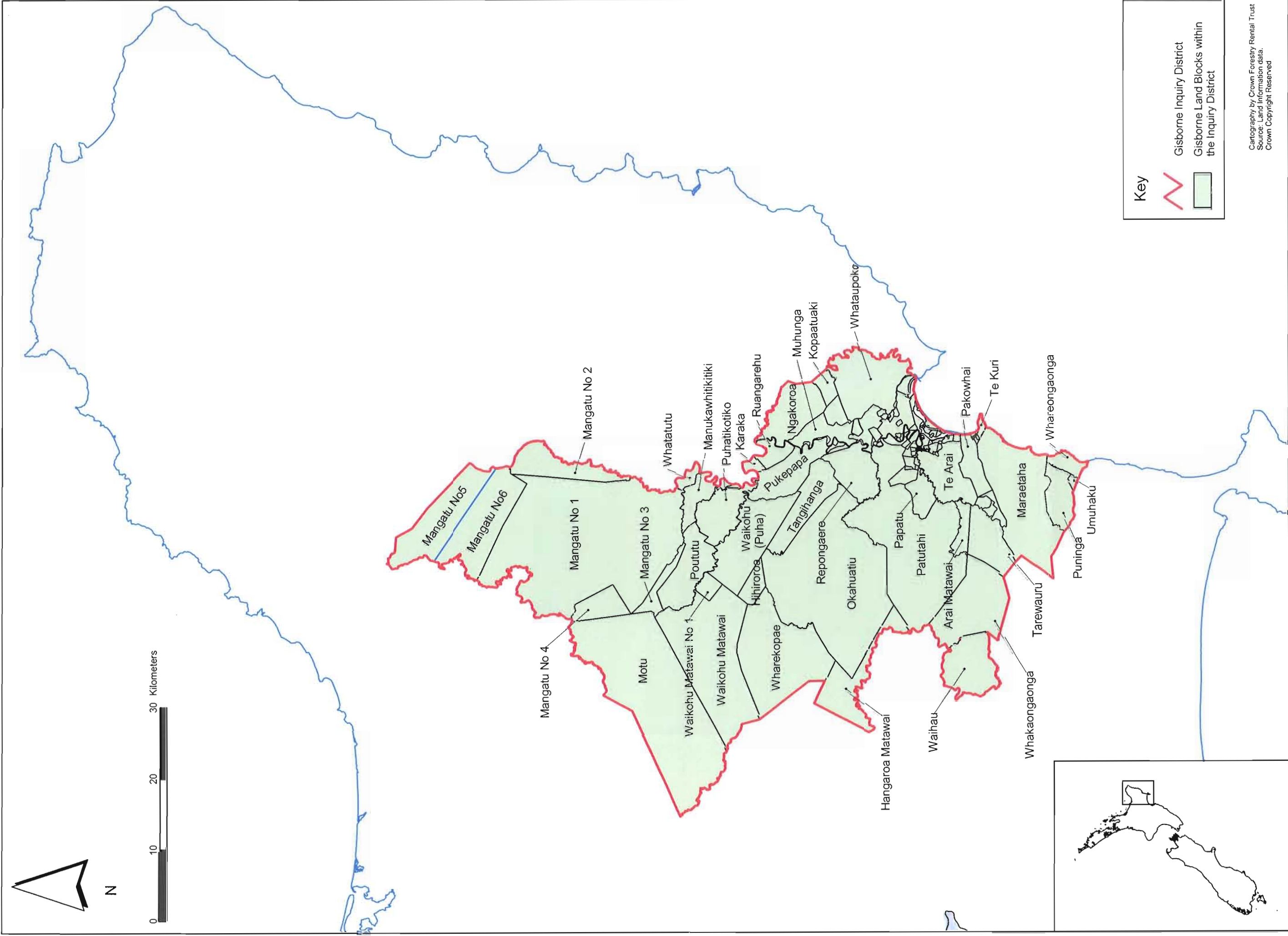
Map 27 East Coast Native Trust:
Lands set aside for the Use and Occupation of Natives





Map 28 East Coast Native Trust:
Lands available for Lease or for Maori Occupation



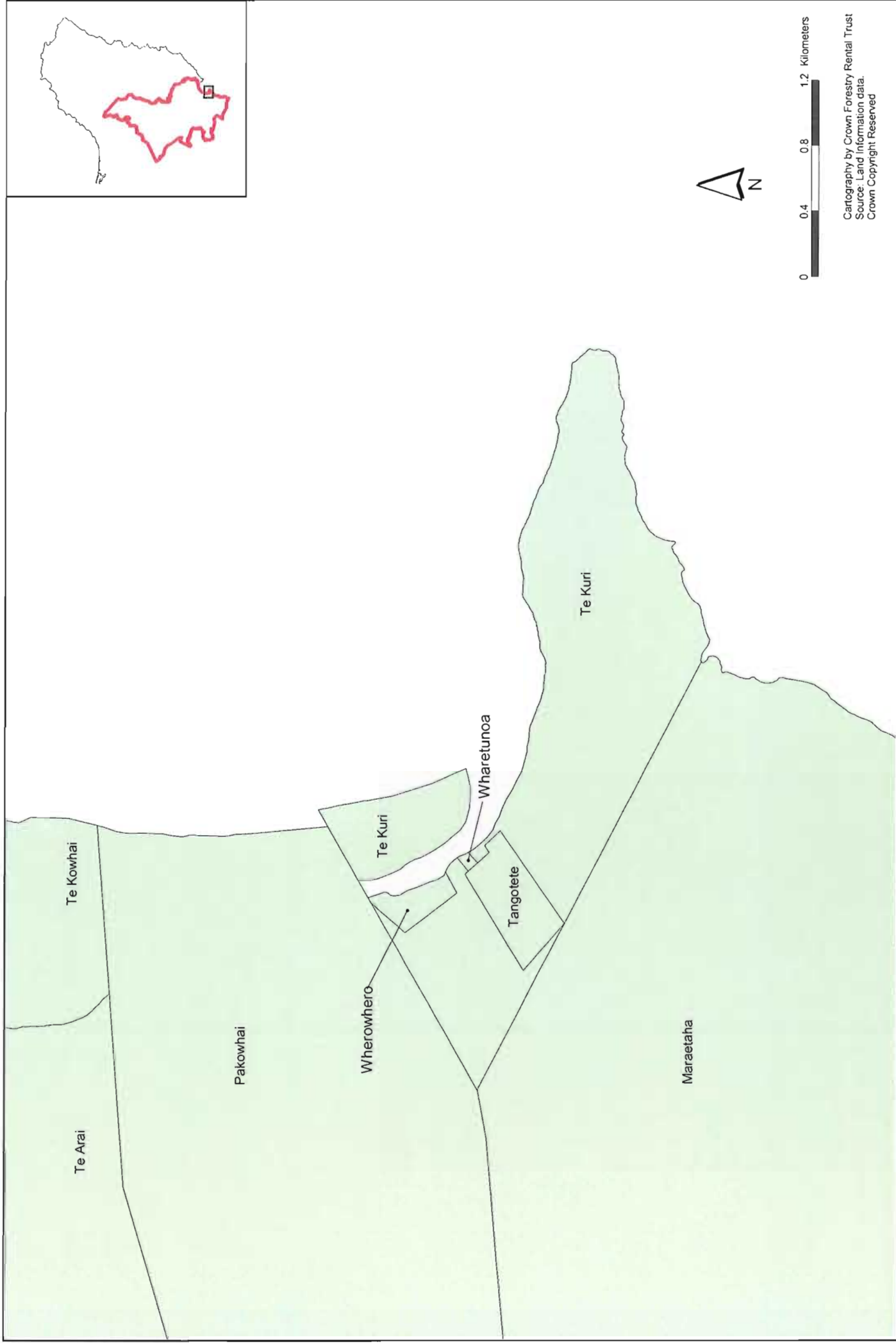


Map 29 Main Blocks in the Gisborne Inquiry District

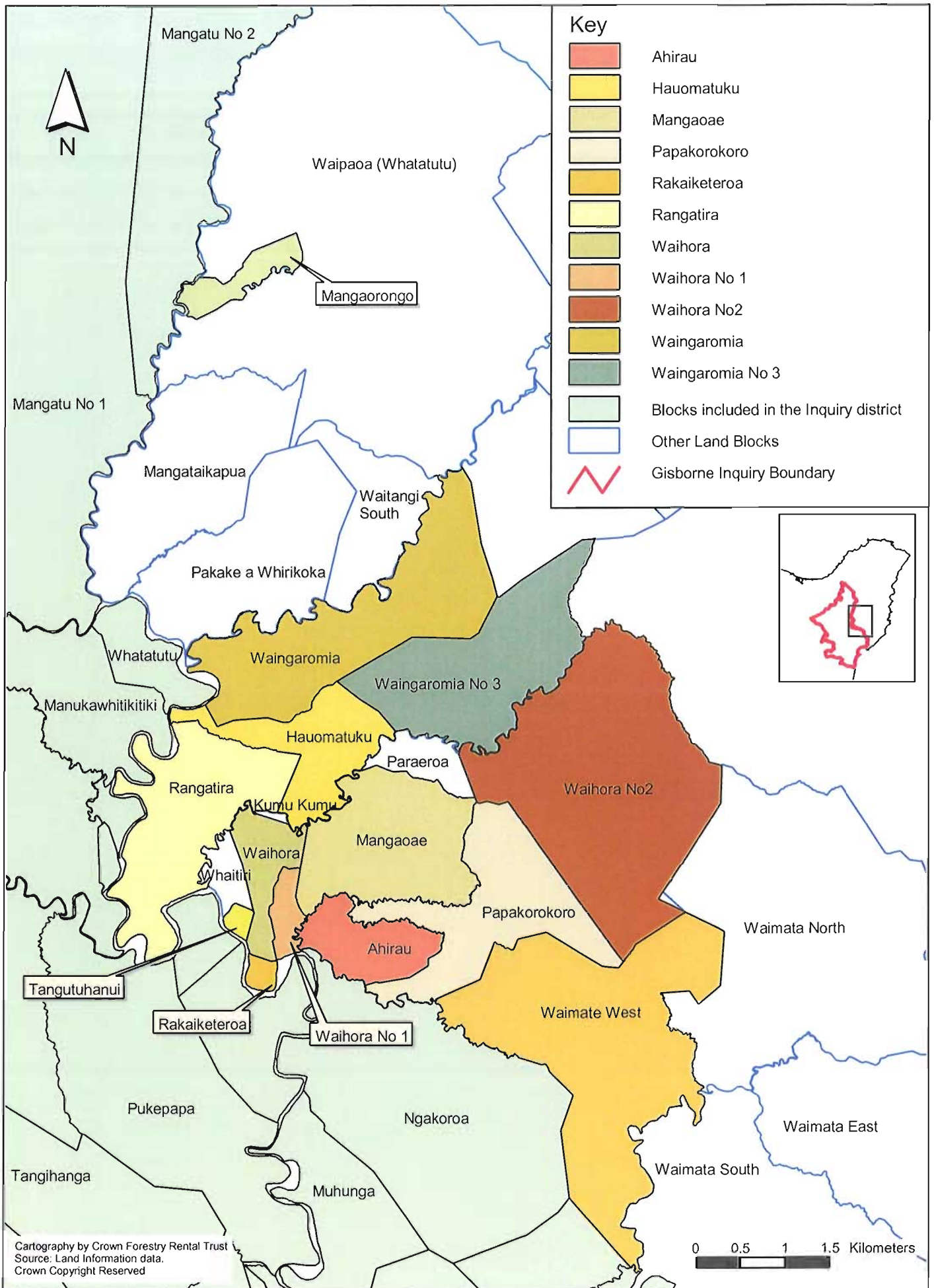


Map 30 Land blocks - detail of Waipaoa River Flats

Cartography by Crown Forestry Rental Trust
 Source: Land Information data.
 Crown Copyright Reserved

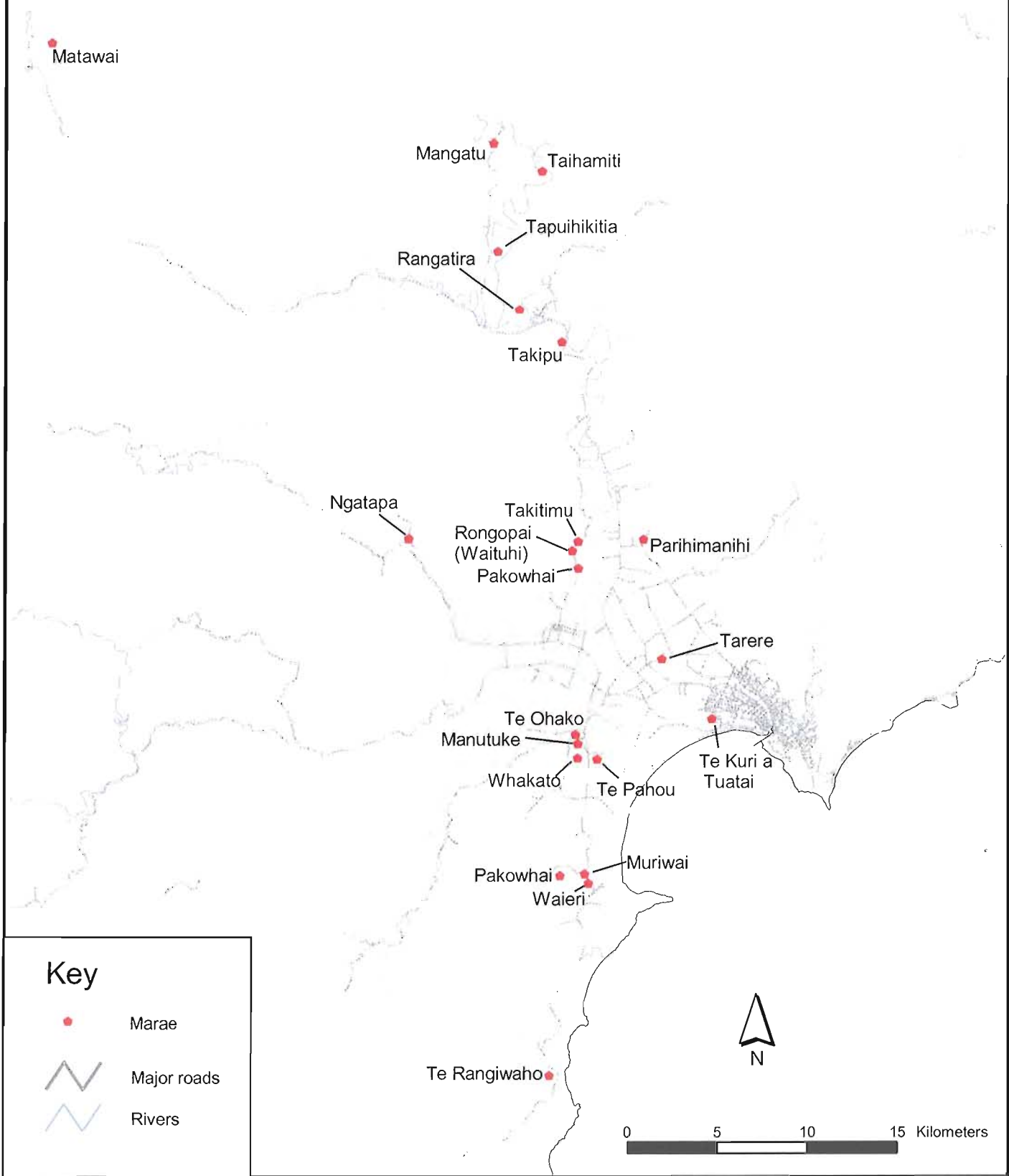
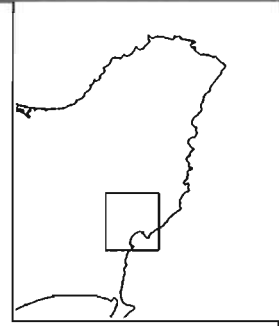


Map 31 Land blocks - Southern Land Blocks



Map 32 Blocks Adjacent to the Gisborne Inquiry District





Key

- Marae
- Major roads
- Rivers

Map 33 Active Marae today in the Gisborne Inquiry District



Bibliography

- Murton, B.J., 'Settlement in Poverty Bay, 1868-1889: A Study in Historical Geography'. M.A Geography thesis, University of Auckland, 1976.
- O'Malley, V. "An Entangled Web": Te Aitanga-a-Mahaki Land and Politics, 1840-1873, and their Aftermath'. A Report Commissioned by the Te Aitanga-a-Mahaki Claims Committee, 1998.
- Pickens, P. "Ngai Tamanuhiri Land Alienation Report". A Report Commissioned by the Waitangi Tribunal, 2000.
- Rose, K. 'Te Aitanga-a-Mahaki Land and Autonomy, 1873-1890' Report prepared for Te Aitanga-a-Mahaki Claims Committee, 1999
- Rose, K. 'Te Aitanga-a-Mahaki Land: Alienation and Efforts at Development, 1890-1970' Report prepared for Te Aitanga-a-Mahaki Claims Committee, 1999
- Salmond, A. Two Worlds, First meetings between Maori and Europeans 1642-1772. Penguin, Auckland, 1991.
- Small, Fiona, and Cleaver, Phillip, 'Rongowhakaata and the Native Land Court, 1873-1900', Crown Forestry Rental Trust, 2000.
- Stirling, B. 'Rongowhakaata and the Crown, 1840-1873'. A Report Commissioned by the Crown Forestry Rental Trust, 2001.
- Ward, A. 'The East Coast Maori Trust', M.A History Thesis, 1958.