

OFFICIAL

Wai 814 #C31

Te Whanau a Kai

GIS Map Booklet

Moka Apiti
Crown Forestry Rental Trust
January, 2001

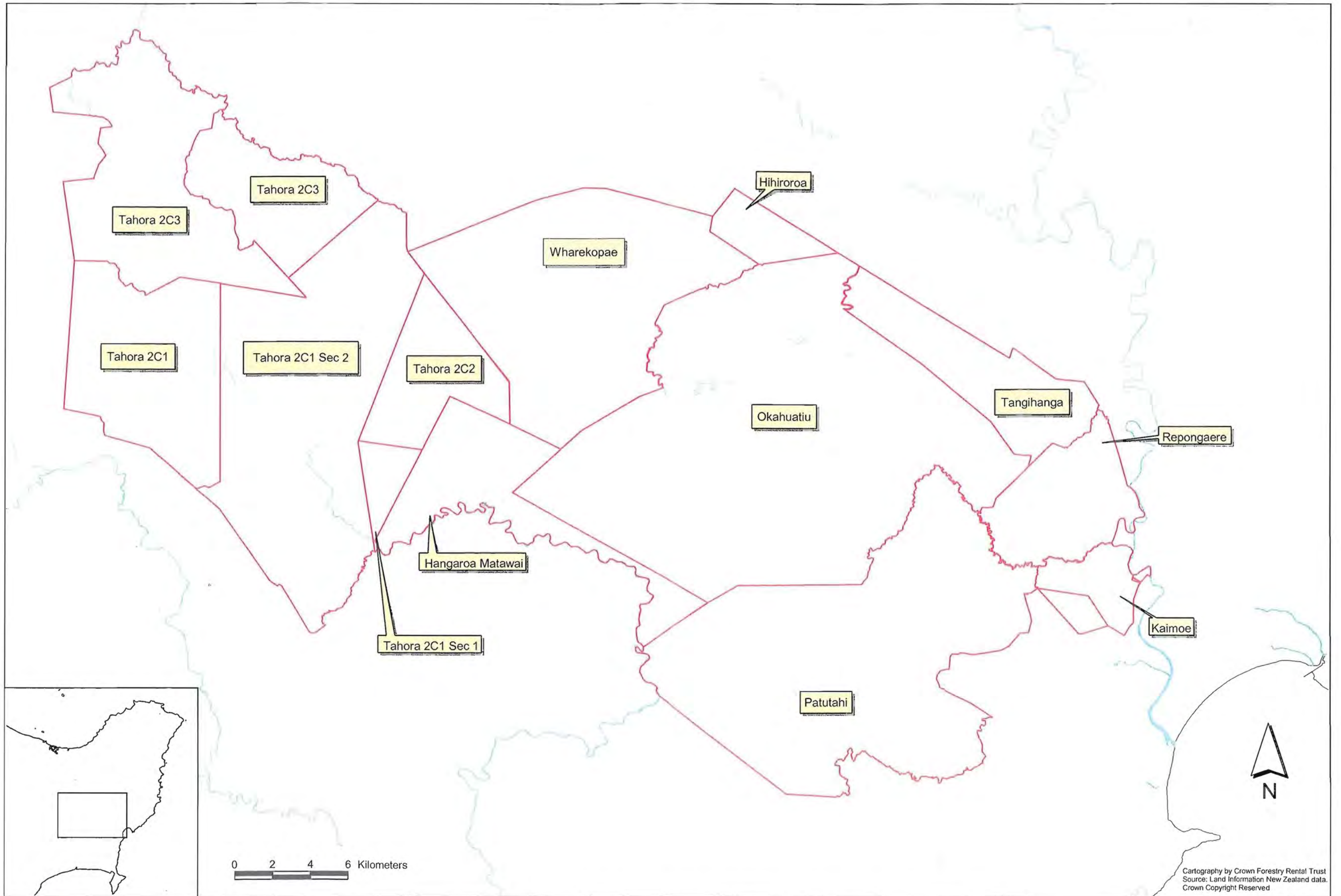


CROWN FORESTRY
RENTAL TRUST

NGĀ KAITIAKI RĒTI NGAHERE KARAUNA

Table of Content

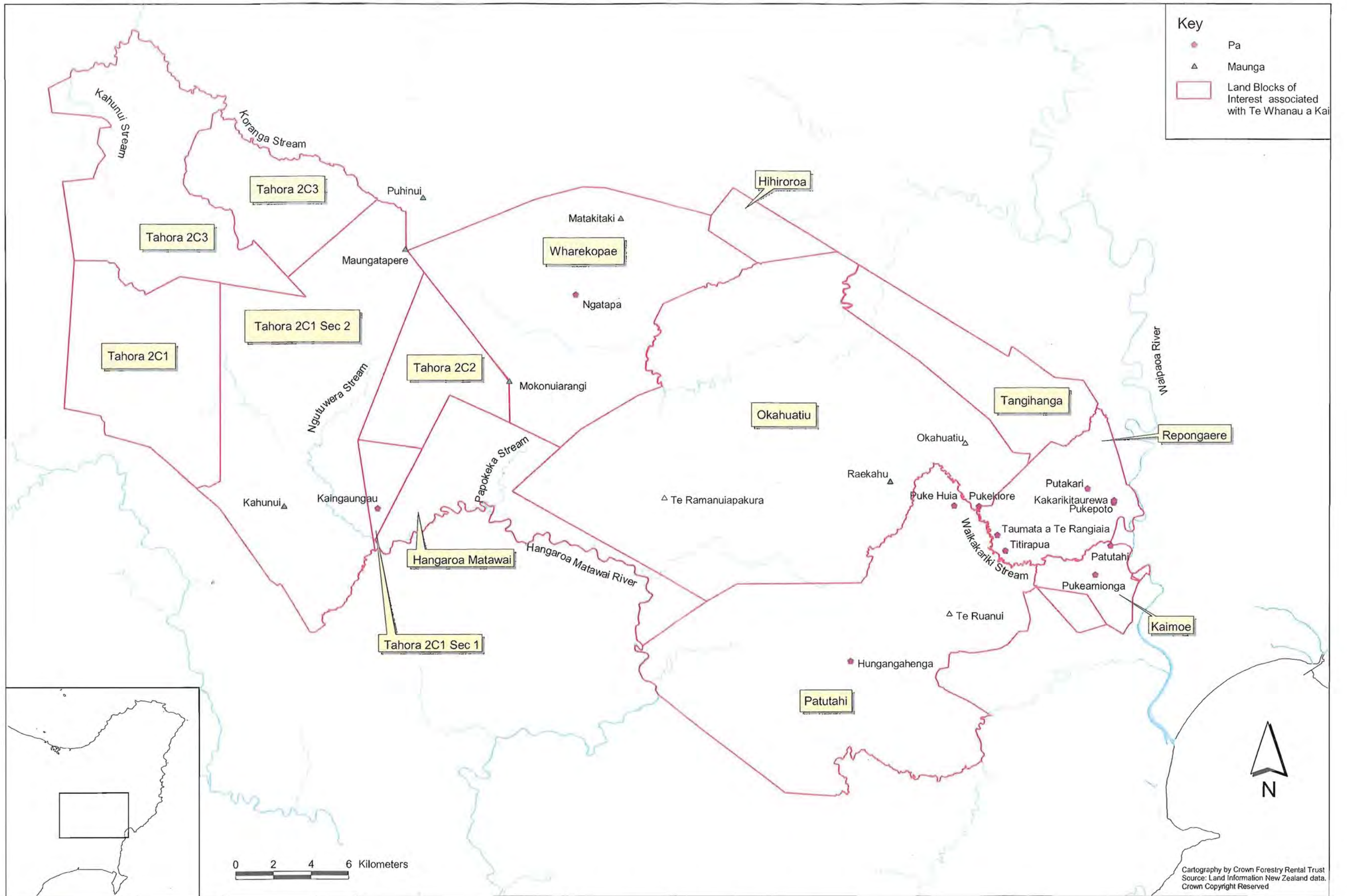
1. Land Blocks of Interest associated with Te Whanau a Kai
2. Traditional Rohe of Te Whanau a Kai
3. Lands associated with Ruapani and Tui
4. Traditional Rohe of Te Whanau a Kai [Places of Significance]
5. Traditional Rohe of Te Whanau a Kai



Cartography by Crown Forestry Rental Trust
 Source: Land Information New Zealand data.
 Crown Copyright Reserved

Map 1 Land Blocks of Interest associated with Te Whanau a Kai





Key

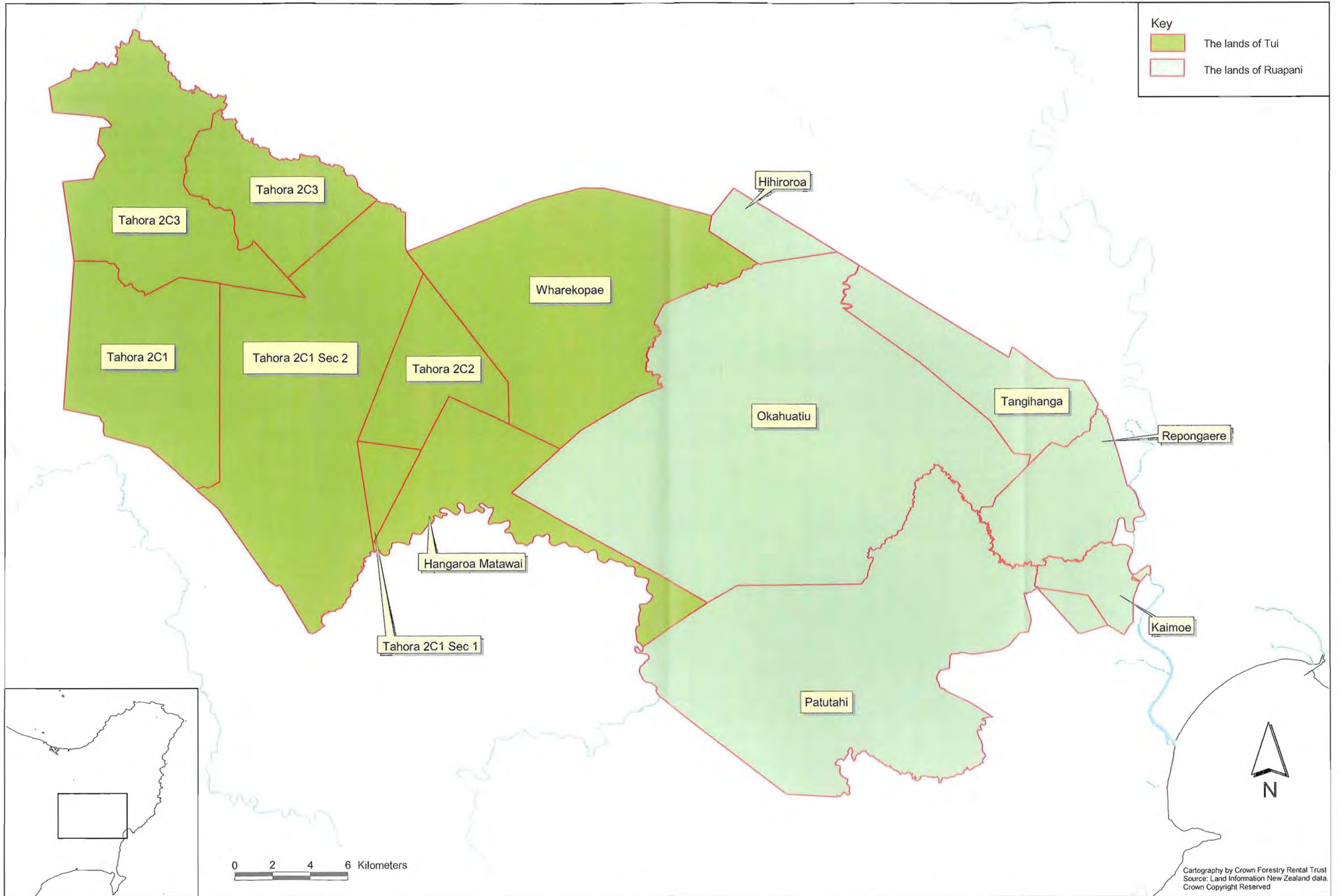
- Pa
- ▲ Maunga
- Land Blocks of Interest associated with Te Whanau a Kai

0 2 4 6 Kilometers

Cartography by Crown Forestry Rental Trust
 Source: Land Information New Zealand data.
 Crown Copyright Reserved

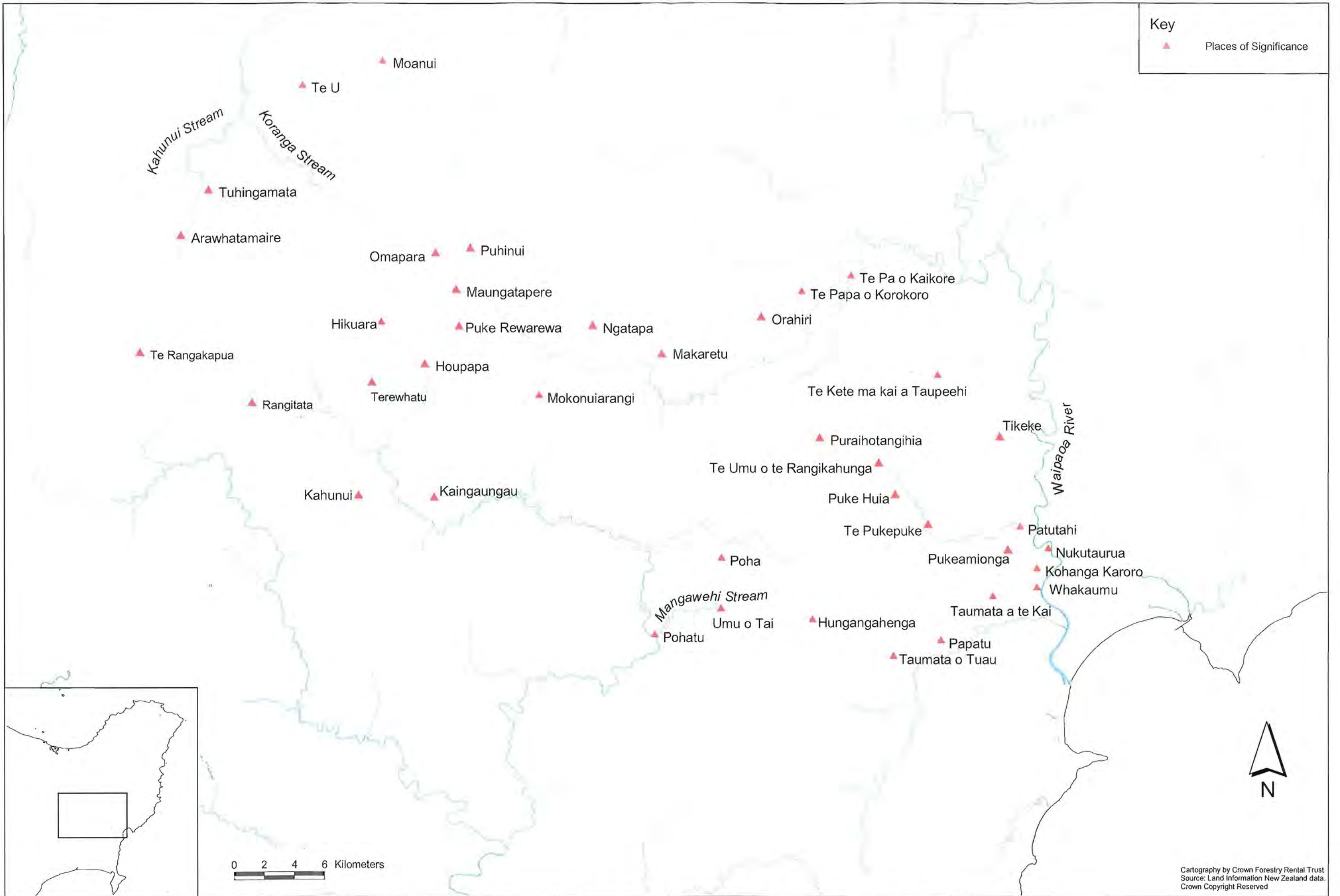
Map 2 Traditional Rohe of Te Whanau a Kai





Map 3 Lands associated with Ruapani and Tui





Map 4 Traditional Rohe of Te Whanau a Kai
 [Places of Significance]



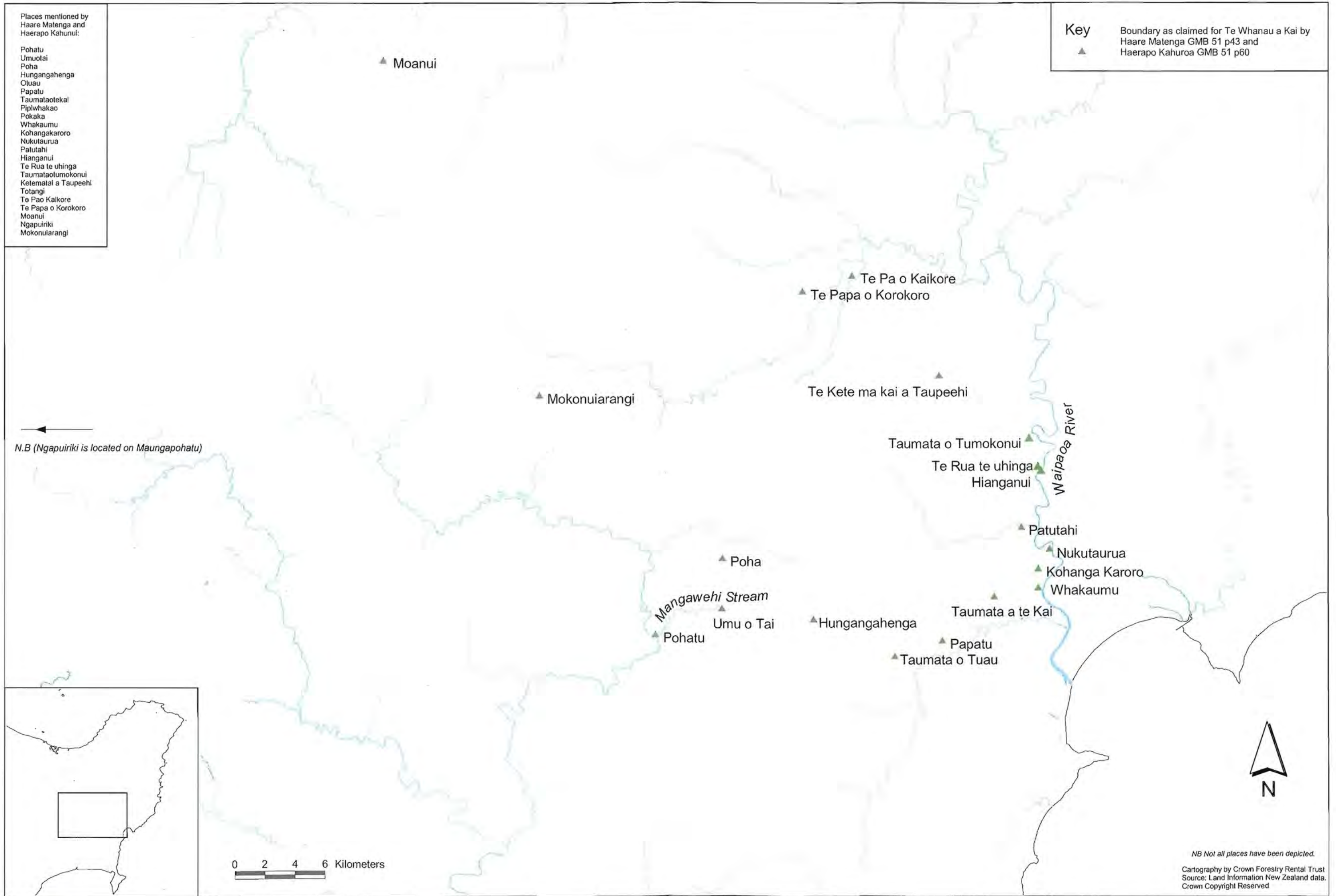
Places mentioned by
Haare Matenga and
Haerapo Kahunui:

- Pohatu
- Umuotai
- Poha
- Hungangahenga
- Oluau
- Papatu
- Taumataotekal
- Pipihakao
- Pokaka
- Whakaumu
- Kohangakaroro
- Nukutaurua
- Patutahi
- Hianganui
- Te Rua te uHINGA
- Taumataotumokonui
- Ketematal a Taupeehi
- Totangi
- Te Pao Kaikore
- Te Papa o Korokoro
- Moanui
- Ngapuiriki
- Mokonuarangi

Key



Boundary as claimed for Te Whanau a Kai by
Haare Matenga GMB 51 p43 and
Haerapo Kahuroa GMB 51 p60



Map 5 Traditional Rohe of Te Whanau a Kai

