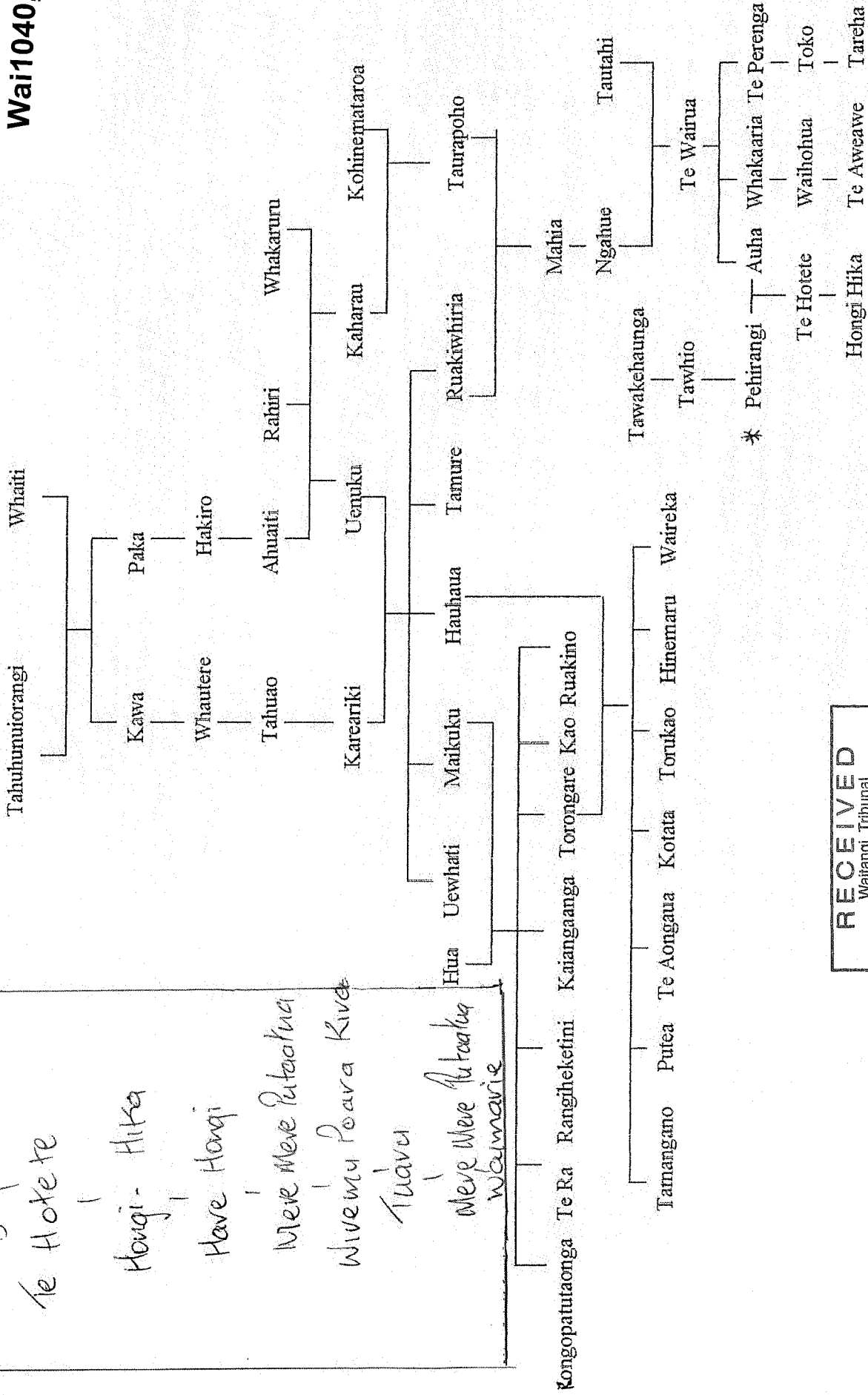


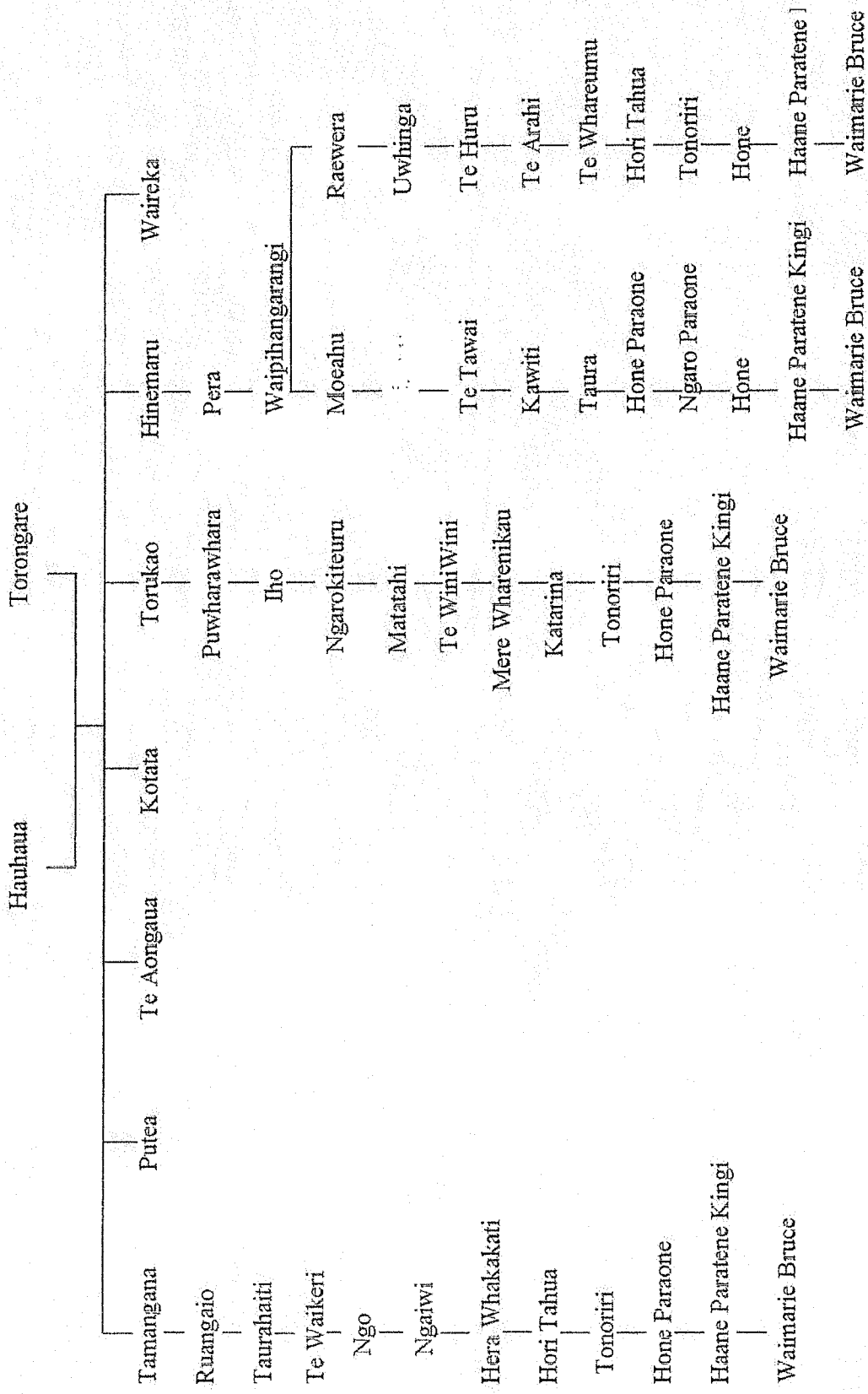
OFFICIAL

* Pehirangi = Ahua
 Te Hotete
 Hongi-Hika
 Hare Hongi
 Meve Meve Pataatua
 Wiveini Peara Kiveri
 Tuaviri
 Meve Meve Pataatua
 Waimarie

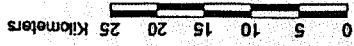


RECEIVED
 Waitangi Tribunal
 09 SEP 2010
 Ministry of Justice
 WELLINGTON

(Continued at top Left hand side of page)



Does not constitute a legal document
 Copyright Reserved
 SCALE = 1 : 750000

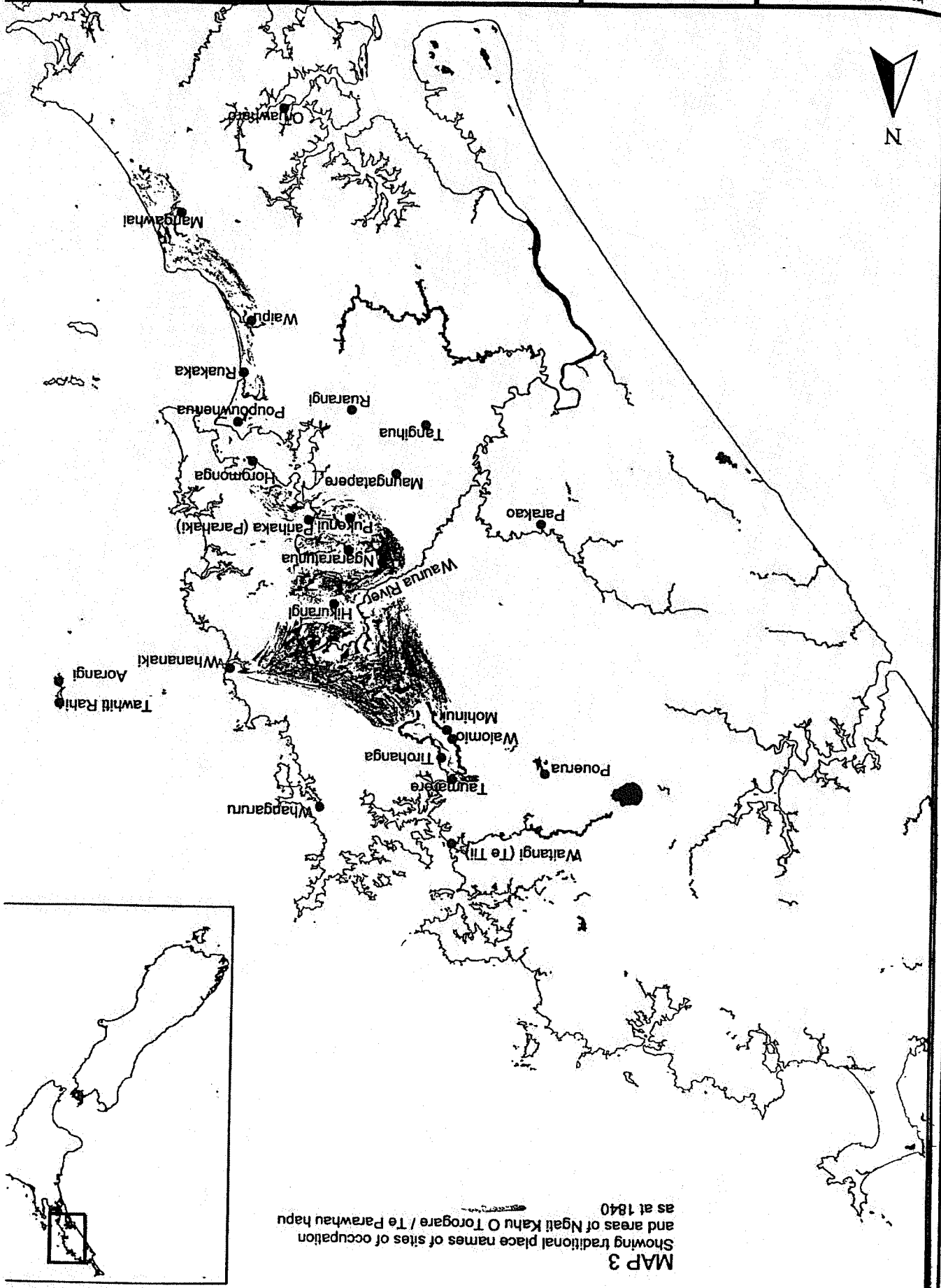


LANDS & SURVEY
 LAND & ENGINEERING SURVEYORS
 RESOURCE MANAGEMENT CONSULTANTS
 GPS AND SPATIAL INFORMATION SERVICES
 PO Box 744
 140 Bank Street
 TEL 09 434 7568
 FAX 09 438 4227
 email: hodge@lrs.co.nz
 WYMANVILLE

0800 SURVEY

Hoopering Hodges & Eick Ltd


750000



MAP 3
 Showing traditional place names of sites of occupation
 and areas of Ngāi Kahū O Torogare / Te Parawhau hapu
 as at 1840

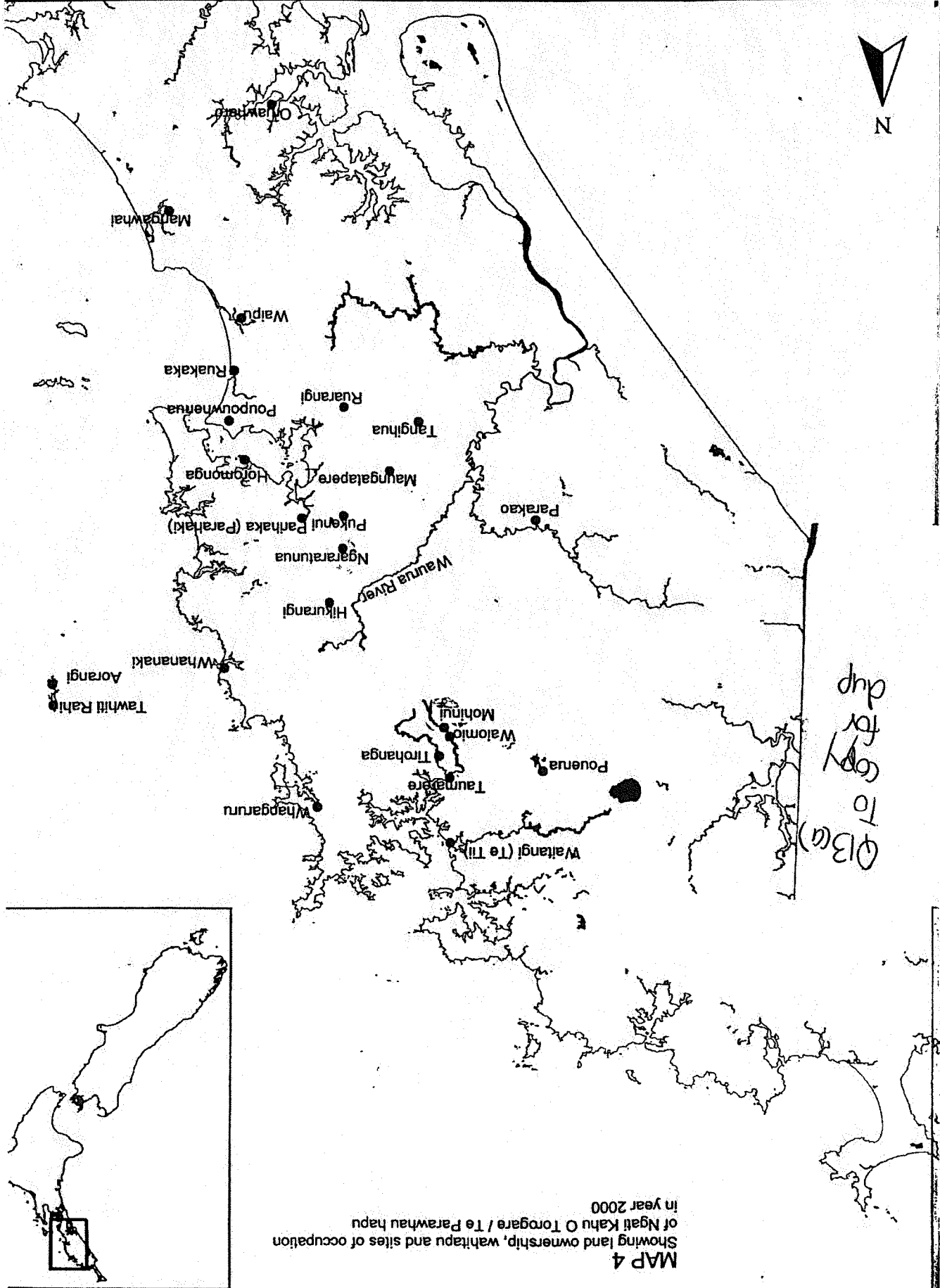


SCALE = 1 : 75000
 Date obtained from Land Information New Zealand
 Crown Copyright Reserved

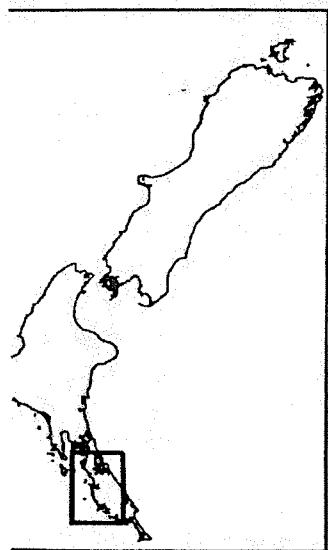


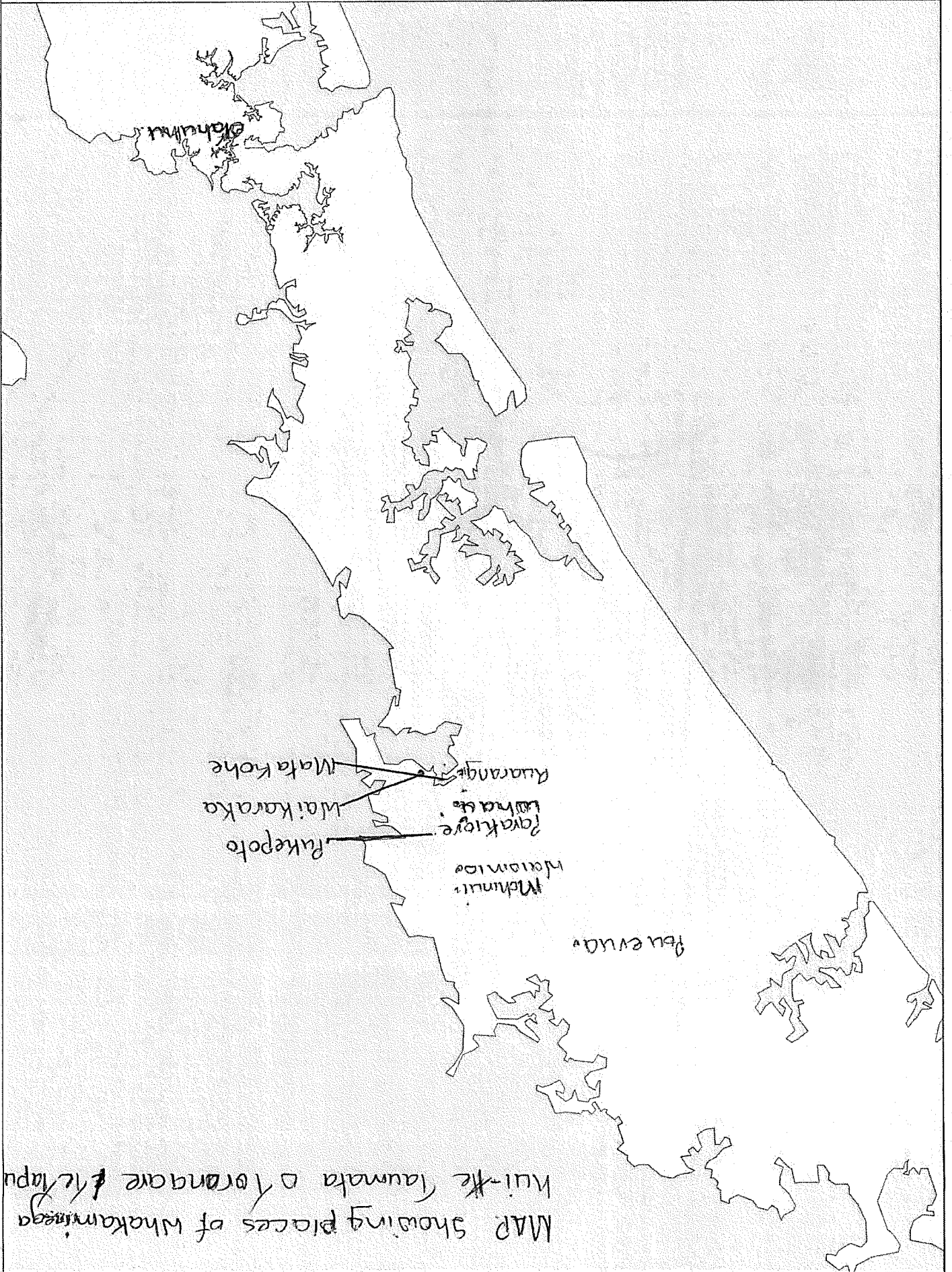

LANDS & SURVEY
 LAND & ENGINEERING SURVEYORS
 RESOURCE MANAGEMENT CONSULTANTS
 GPS AND SPATIAL INFORMATION SERVICES
 Tel 08 438 7508
 Fax 08 438 4217
 140 Bank Street
 WAIKANAES email hodge@lands.govt.nz

0800 SURVEY
 Incorporating Hodges & Emtch Ltd



MAP 4
 Showing land ownership, whaitapu and sites of occupation
 of Ngati Kahu O Torogare / Te Parawhau hapu
 in year 2000

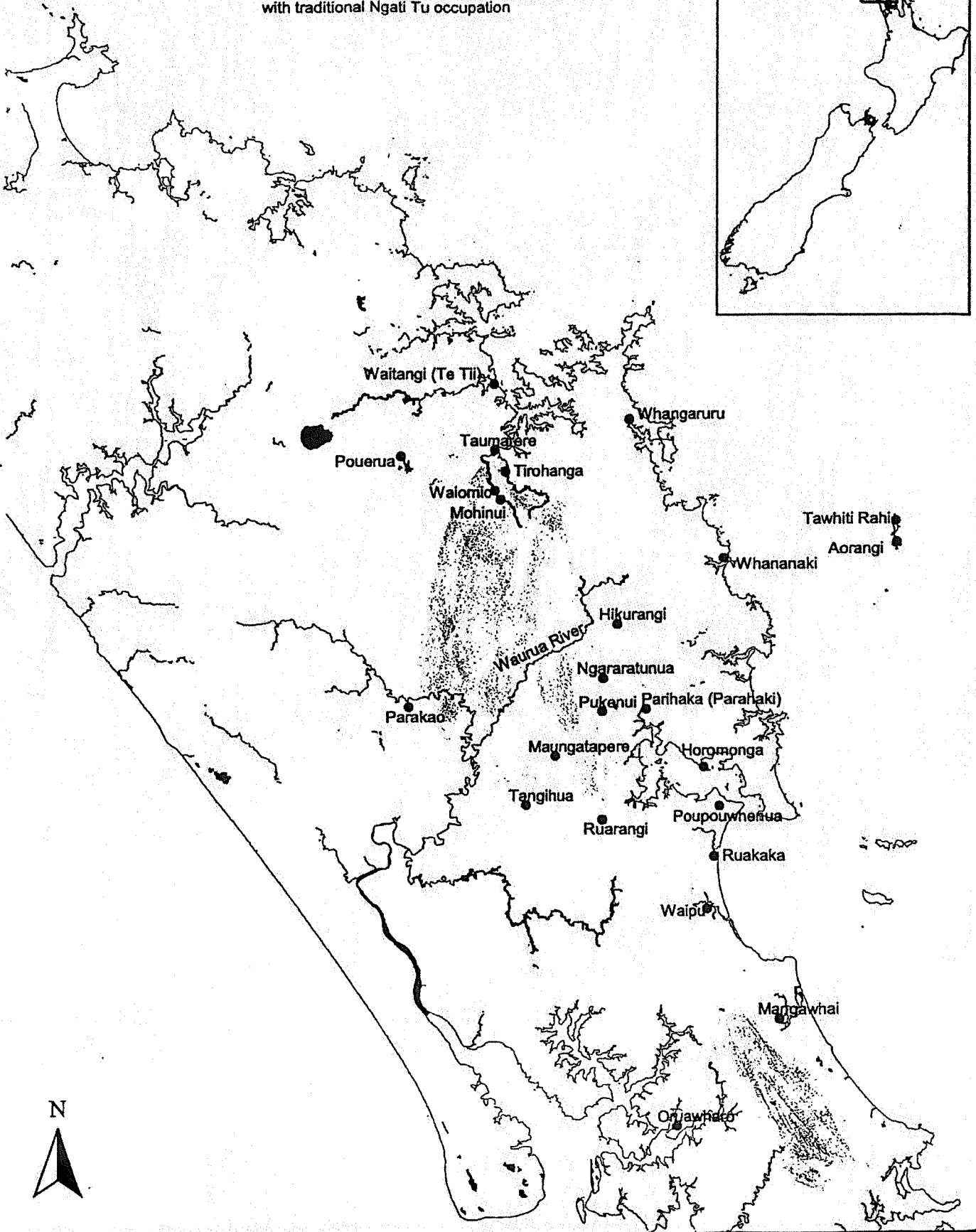
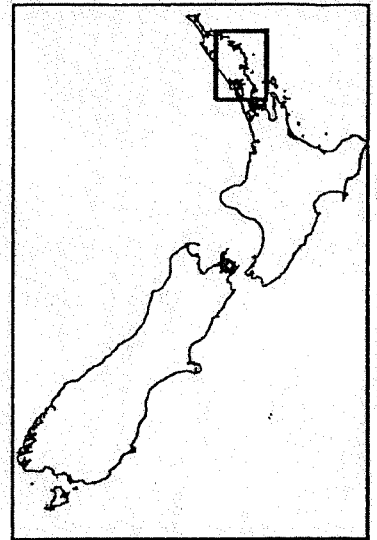




MAP showing pieces of Whakamāngā nui-te-Iaumata o Torangare & Te Iapu

MAP 2

Showing modern place names and area associated with traditional Ngati Tu occupation



Incorporating Hodges & Erick Ltd



0800 SURVEY

LANDS & SURVEY

LAND & ENGINEERING SURVEYORS
RESOURCE MANAGEMENT CONSULTANTS
GPS AND SPATIAL INFORMATION SERVICES
PO Box 744
140 Bank Street
WHANGAREI
Tel 08 438 7568
Fax 08 438 4227
email hodge@lgrn.co.nz

0 5 10 15 20 25 Kilometers



SCALE = 1 : 750000

Data obtained from Land Information New Zealand
Copyright Reserved