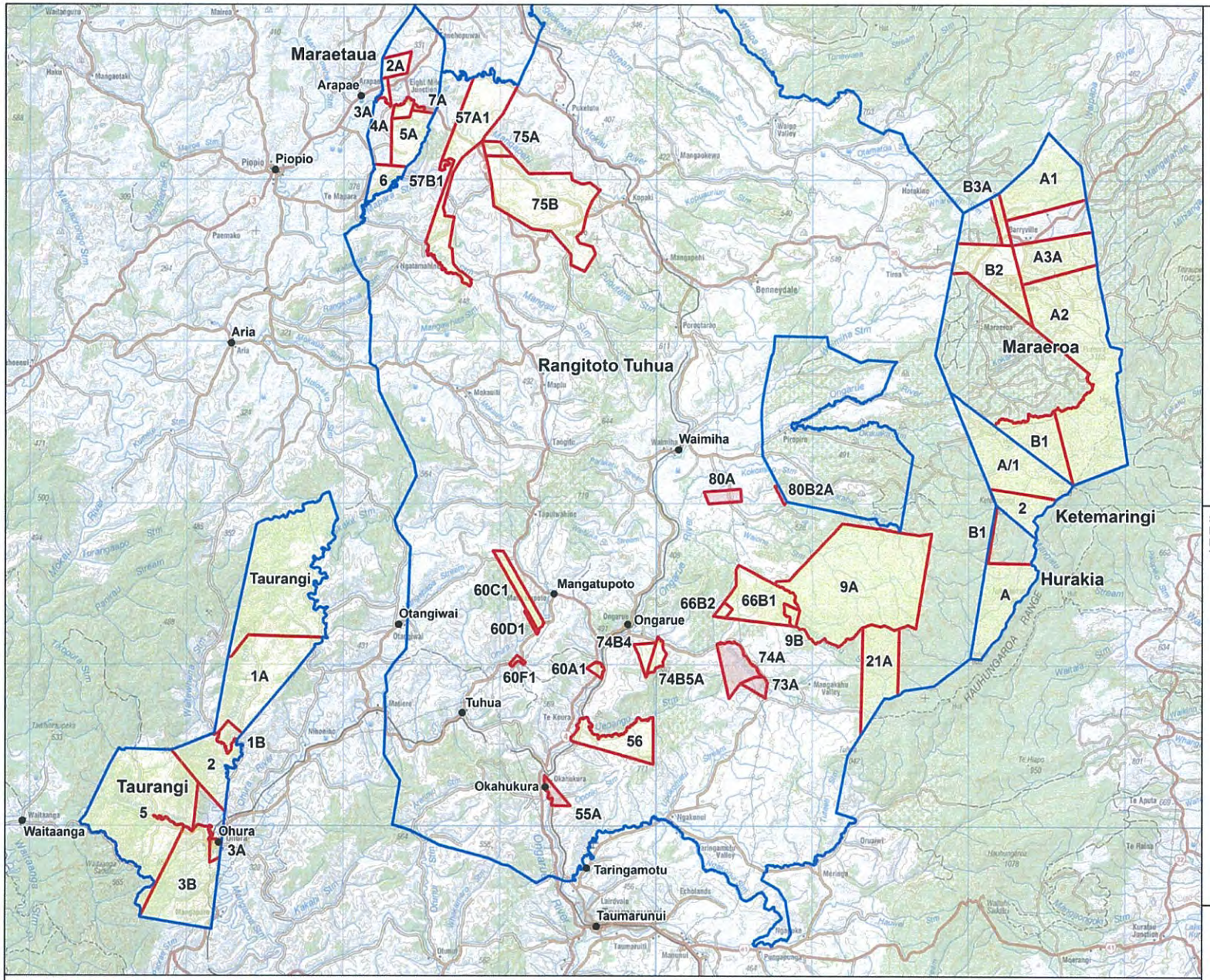

RECEIVED
Waitangi Tribunal
22 Aug 2014
Ministry of Justice
WELLINGTON

Legend

- Earthworks / Erosion Zone
- Erosion Zone
- Maori Land Block

0 20 40 80 120 160 200
Meters

1:4,000 A4

1cm on map represents 40m on the ground when printed at A4

N W E S

Report Title: Te Rohe Pōtae District Inquiry: Environmental and Wahi Tapu Report
Report Author: Belgrave, Belgrave and Young et al
Date created: 17/08/2011

Data sources:
- Earthwork and Erosion Zone boundaries are indicative only
- Aerial Photography (Terralink International Limited, supply date - June 2010)

Legend

Land taken for the purpose of Gravel-pit (NZG 1921 p 190) (SO 21266)

1:2,000

1 cm = 0.02 km printed at A3

Source:
Block Data. CFRT.
Topographic data. Crown Copyright reserved.

Ngā Kaitiaki Rēti Ngahere Karauna
CROWN FORESTRY RENTAL TRUST

Wai 1255 Map 11

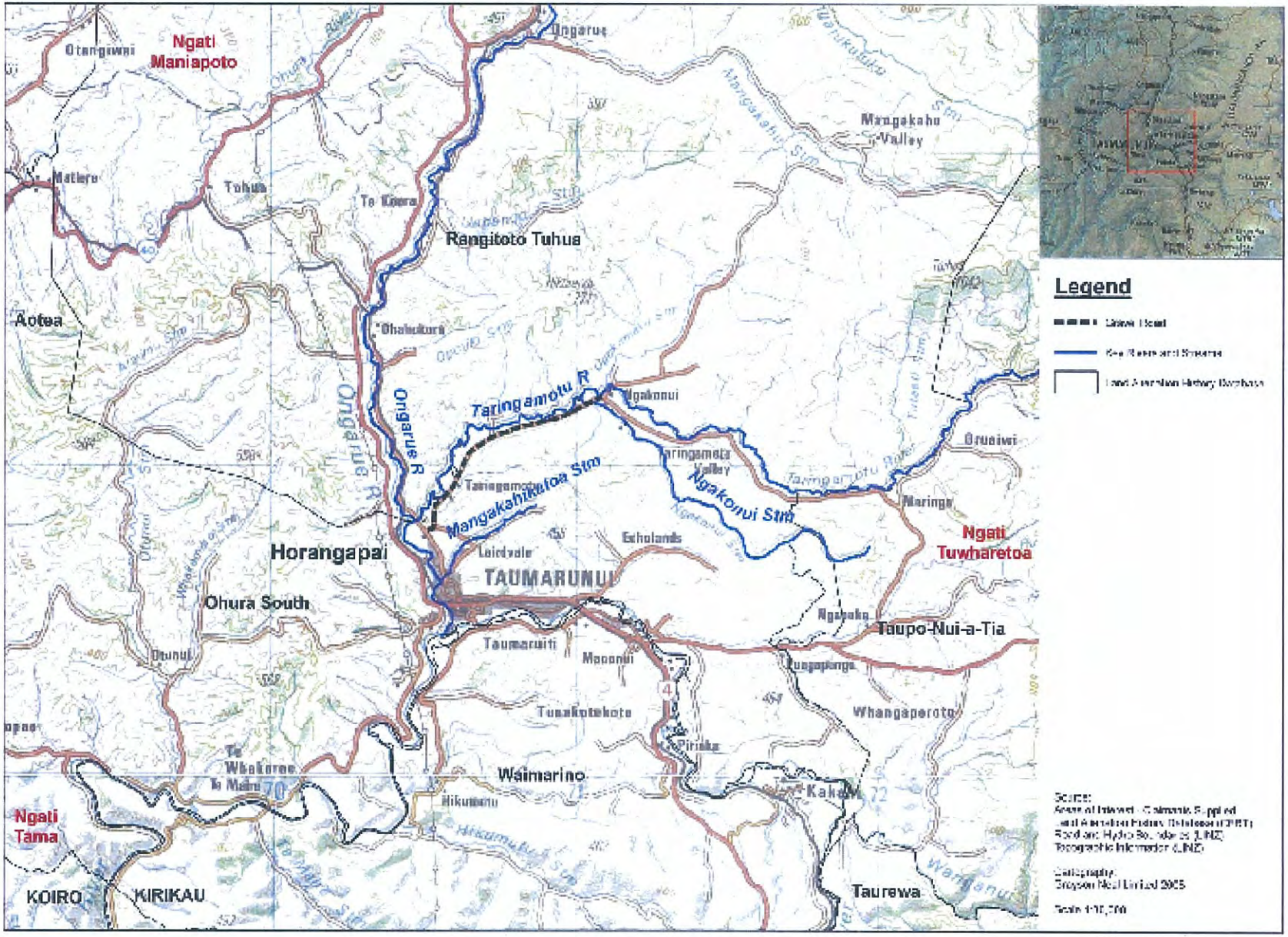
Ngati Maniapoto
Otangiwai
Ongarue
Mangakahu Valley
Matiere
Tuhua
Te Koera
Rangitoto Tuhua
Aotea
Ohakuku
Ongarue R
Taringamotu R
Ngakonui
Taringamotu Valley
Ngakonui Stm
Mangakahikatoa Stm
Taringamotu
Horangapai
Echolands
Laintvale
TAUMARUNUI
Ohura South
Taumaruiti
Maconui
Tunakotekote
Piriaka
Waimarino
Hikumutu
Te Whakoree
Te Maire
Ngati Tama
KOIRO
KIRIKAU
Taurewa
Whangaperoto
Taupo-Nui-a-Tia
Ngaboko
Ngati Tuwharetoa
Maringa
Oruaiwi
Legend
Source:
Cartography:
Scale 1:10,000

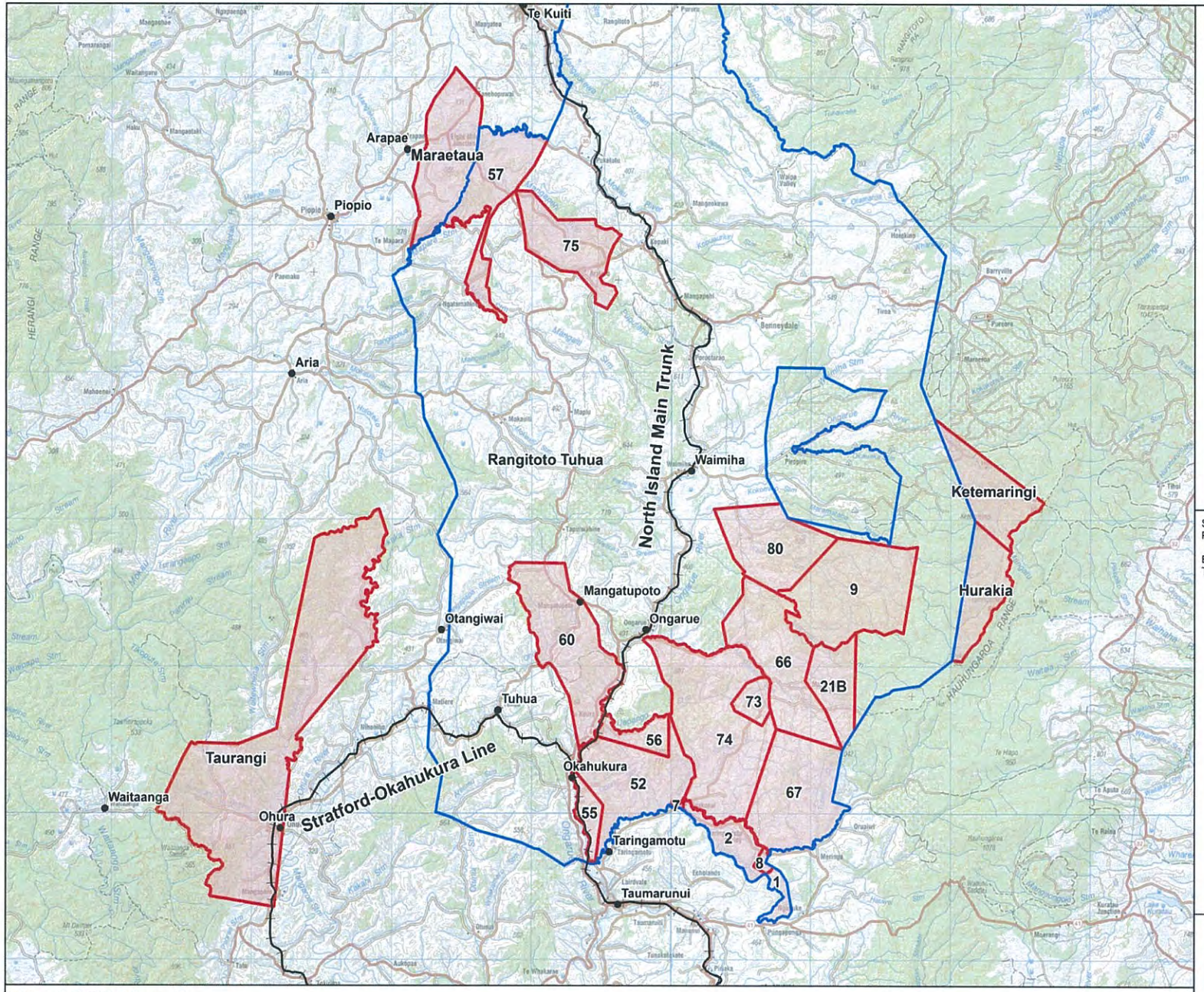

Legend

- Place Names
- Railway
- Rangitoto Tuhua
- Block Data
- Topographic 250

1:250,000
1 cm = 2.5 km printed at A3

Source:
Place Names, Railway. Crown Copyright reserved.
Block Data. CFRT.
Topographic data. Crown Copyright reserved.

Ngā Kaitiaki Rēti Ngahere Karauna
CROWN FORESTRY RENTAL TRUST

Wai 1255 Map 8

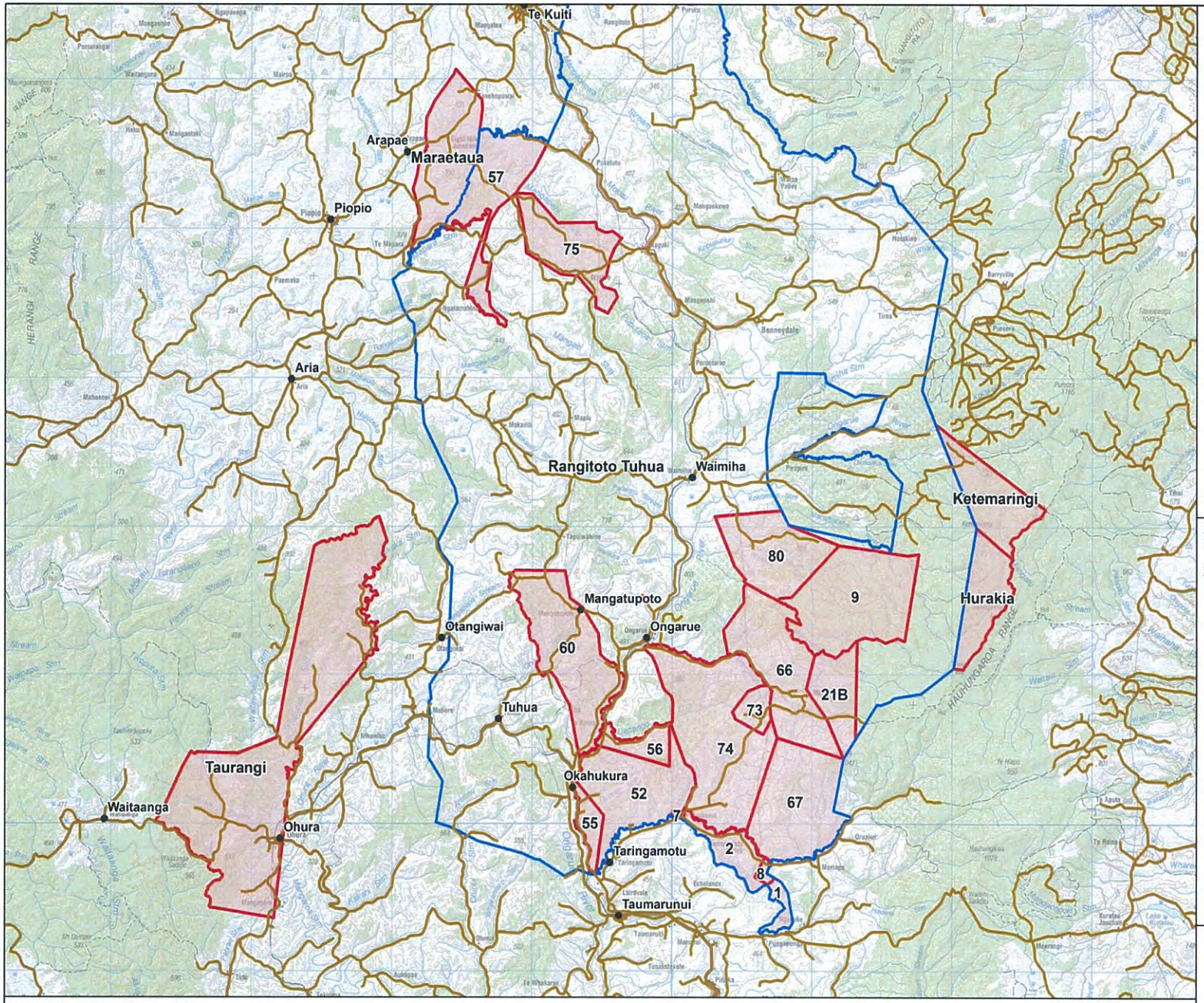

Legend

- Place Names
- Roads
- Rangitoto Tuhua
- Block Data
- Topographic 250

1:250,000

1 cm = 2.5 km printed at A3

Source:
Place Names, Roads. Crown Copyright reserved.
Block Data. CFRT.
Topographic data. Crown Copyright reserved.

Ngā Kaitiaki Rēti Ngahere Karauna
CROWN FORESTRY RENTAL TRUST

Wai 1255 Map 7

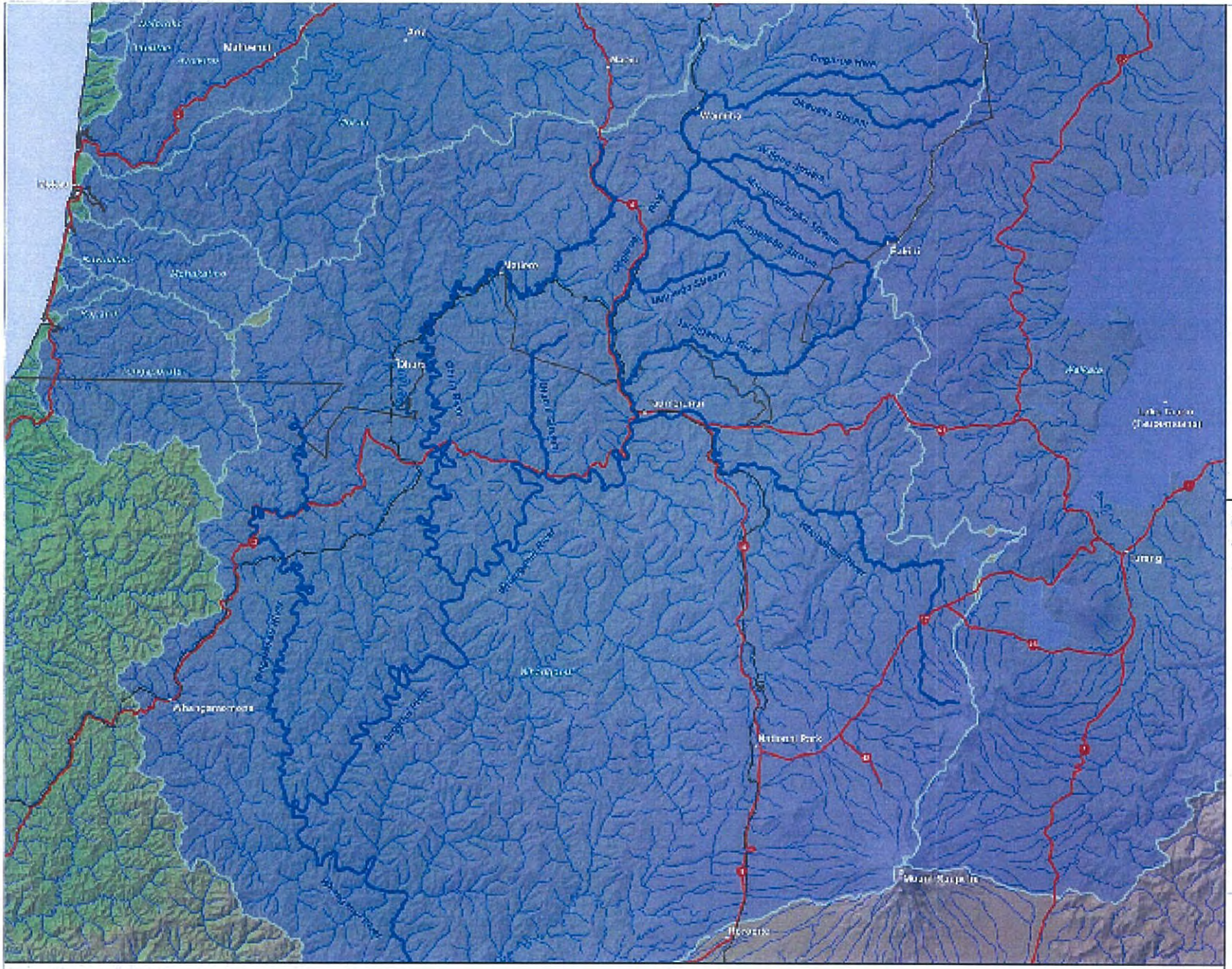
Legend
Place Names
Key Rivers
Rivers
Railway
State Highways
TRP Boundary
River Catchments
Hypsometric Relief
1:350,000
1 cm = 3.5 km printed at A
Source:
Place Names, Key Rivers, Rivers, Rail, State Highways, Crown Copyright
TRP Boundary, DTRT
River Catchments, NIWA
Hypsometric Relief, Geographx
Southern Waterways

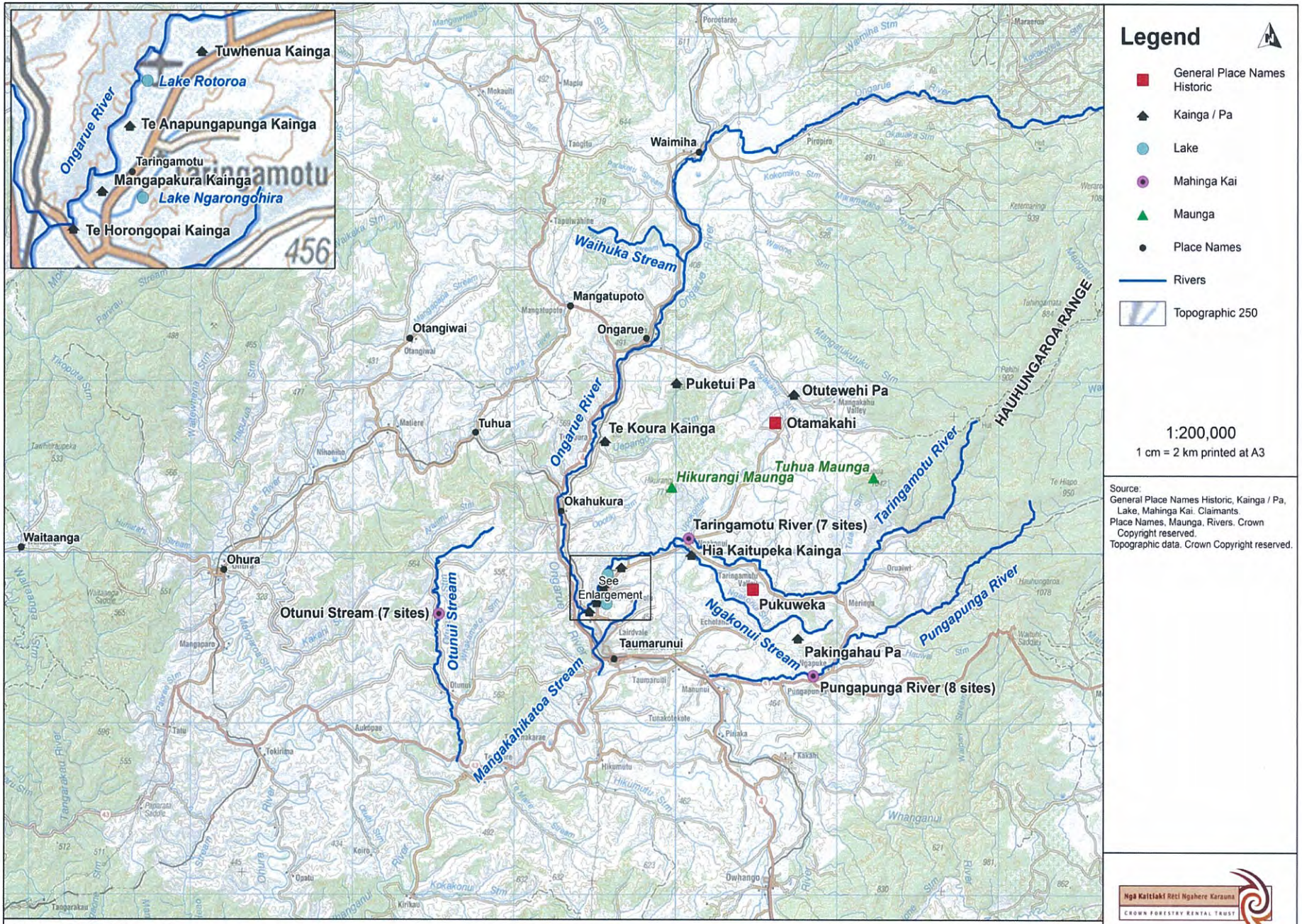

Wai 1255 Map 3

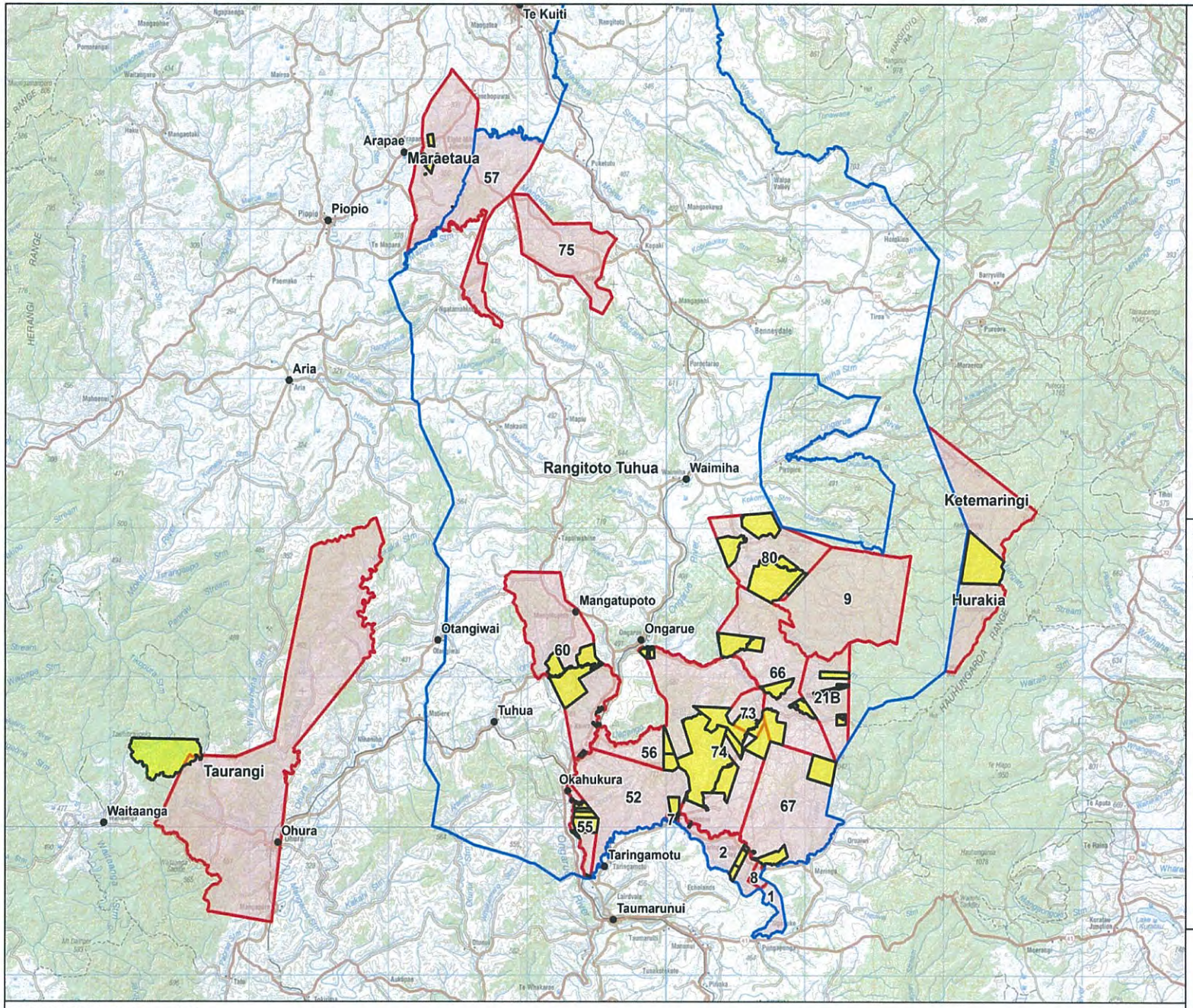

Wai 1255 Map 10